

MINUTES

CALL TO ORDER

The Oklahoma Conservation Commission met December 3, 2012, at the Agriculture Building Board Room located at 2800 N. Lincoln in Oklahoma City, Oklahoma. The meeting was called to order at 9:30 a.m. by Chairman Dan Lowrance. He stated this was a regularly scheduled meeting in accordance with the Open Meeting Law, Title 25, Sections 301 and following as amended. The agenda for this meeting was posted November 29, 2012, at the front entrance of the building.

ROLL CALL

Kim Tweed, Executive Secretary, took roll call and the following members were in attendance:

Dan Lowrance, Chair
Karl Jett, Secretary
Mike Rooker, Area 2 Member
George Stunkard, Area 3 Member

Members absent:

Jim Grego, Vice Chair

Others in attendance were:

Mike Thralls, Executive Director
Ben Pollard, Assistant Director
Steve Coffman, Financial Management and Human Resources Director
Robert Toole, Conservation Programs Director
Shanon Phillips, Water Quality Program Director
Mike Kastl, Abandoned Mine Land Program Director
Mike Sharp, Office of Geographic Information and Technical Services Director
Lisa Knauf Owen, District Services Director
Mark Harrison, Information Representative
Janet Stewart, General Counsel
Johnny Pelley, Watershed Technician
Dennis Boney, Watershed Technician
Wes Shockley, Water Quality Monitoring Specialist
Dianne Ireton, Abandoned Mine Land Administrative Officer
Ron Hilliard, Natural Resources Conservation Service State Conservationist
Tom Lucas, Natural Resources Conservation Service Public Information Officer
Clay Pope, Oklahoma Association of Conservation Districts Executive Director
Dan Sebert, Oklahoma Association of Conservation Districts Area 2 Director
Blayne Arthur, Oklahoma Department of Agriculture, Food and Forestry Associate
Commissioner
Steve Thompson, American Farmers and Ranchers
Reporter from eCapitol (name is not legible on sign-in sheet)
Kim Tweed, Executive Secretary

PLEDGE OF ALLEGIANCE

Mike Thralls, Executive Director, led the group in the Pledge of Allegiance.

MINUTES OF PREVIOUS MEETING

A motion was made by Mr. Jett and seconded by Mr. Stunkard to approve the minutes of the November 5, 2012, Commission meeting as written. Those voting aye were: Jett, Rooker, Stunkard, and Lowrance. Nay votes: none. Motion carried.

CONSERVATION PARTNERSHIP REPORTS (Mr. Lowrance moved this report up on the agenda to accommodate Mr. Pope's schedule)

Oklahoma Association of Conservation Districts: Clay Pope, Executive Director, stated the Area Meetings were completed and very successful. He expressed appreciation to the Commission and the Natural Resources Conservation Service for their assistance with the meetings.

Mr. Pope reported that the Dust Bowl outreach events held in Woodward, Altus, Guymon, Stillwater, Oklahoma City and Tulsa were very successful and in all reached around 2000 people. The PBS premiere of the film had very high ratings in Oklahoma. He stated that the film has generated interest from other partners on educational components for the public, schools and conservation districts. Mr. Pope stated that the OACD had an interactive booth during the recent Oklahoma Farm Bureau convention. He reported on coordinating with the National Fish and Wildlife Foundation regarding the lesser prairie chicken.

A farm bill is still awaiting consideration in Congress. Mr. Pope reported on meeting with Oklahoma's Secretary of Agriculture Jim Reese and ag groups to discuss a state legislative drought package and the need for additional state operating funds for districts tied to farm bill delivery.

Mr. Stunkard expressed his congratulations to Mr. Pope, Mr. Thralls and OACD Area 4 Director Dean Graumann on their interview with the OETA. Mr. Pope stated that a series of news stories was filmed and will be developed into a 30 minute documentary.

DISTRICT DIRECTOR RESIGNATIONS AND APPOINTMENTS

Mr. Thralls presented recommendations for appointment of conservation district directors as listed in Exhibit #1. A motion was made by Mr. Stunkard and seconded by Mr. Rooker to approve district director appointments as listed with terms to expire as indicated. Those voting aye were: Jett, Rooker, Stunkard, and Lowrance. Nay votes: none. Motion carried.

CLAIMS/FINANCIAL STATEMENT

Steve Coffman, Financial Management and Human Resources Director, presented the claims and financial statement as listed in Exhibit #2. A motion was made by Mr. Stunkard and seconded by Mr. Rooker to approve the claims and financial statement. Those voting aye were: Jett, Rooker, Stunkard, and Lowrance. Nay votes: none. Motion carried.

CONSERVATION COMMISSION EMPLOYEE RECOGNITION

Wes Shockley, Water Quality Monitoring Specialist, was recognized for 20 years of service to the agency and Johnny Pelley, Watershed Technician, was recognized for 25 years of service to the agency.

Dianne Ireton, AML Administrative Officer, was recognized as the Stan Barnard Award recipient by the National Association of AML Programs. This award was presented to her at the Association's Annual Meeting.

OUT OF STATE TRAVEL REQUESTS

Mr. Thralls presented travel requests for approval as listed in Exhibit #3. He recommended approval of the request listed as (a). A motion was made by Mr. Stunkard and seconded by Mr. Rooker to approve the request as listed. Those voting aye were: Jett, Rooker, Stunkard, and Lowrance. Nay votes: none. Motion carried.

Mr. Thralls recommended ratification of the requests listed as (b) and (c) as these went through the ratification process with the Mr. Lowrance. A motion was made by Mr. Jett and seconded by Mr. Rooker to ratify the requests as listed. Those voting aye were: Jett, Rooker, Stunkard, and Lowrance. Nay votes: none. Motion carried.

2013 NO-TILL OKLAHOMA CONFERENCE

Mr. Thralls stated that the 2013 No-Till Oklahoma Conference will be held on February 19-20, 2013 in Norman, Oklahoma and recommended that the Commission co-sponsor the event. A motion was made by Mr. Stunkard and seconded by Mr. Rooker to co-sponsor the conference. Those voting aye were: Jett, Rooker, Stunkard, and Lowrance. Nay votes: none. Motion carried.

ADDITIONAL ALLOCATIONS TO DISTRICTS

Mr. Thralls is pleased to recommend approval of an additional operations allocation in the amount of \$1,000 per district because of additional farm bill delivery assistance funds received from the USDA- Natural Resources Conservation Service.

A motion was made by Mr. Stunkard and seconded by Mr. Jett to approve an additional \$1,000 per district for operations. Those voting aye were: Jett, Rooker, Stunkard, and Lowrance. Nay votes: none. Motion carried.

COST-PROGRAM - PROGRAM YEAR 14 SPECIAL REQUEST

Robert Toole, Conservation Programs Director, stated that the Seminole County Conservation District has requested to add Submersible Pumps as a component of Pumping Plant (533) practice and he recommended approval. A motion was made by Mr. Stunkard and seconded by Mr. Rooker to approve the request. Those voting aye were: Jett, Rooker, Stunkard, and Lowrance. Nay votes: none. Motion carried.

PUBLIC COMMENTS

None.

NEW BUSINESS

None.

CONSERVATION PARTNERSHIP REPORTS

USDA-Natural Resources Conservation Service: Ron Hilliard, State Conservationist, stated that the Oklahoma NRCS received its budget on Friday and stated it was \$2 million short but that

watershed funds have not been added for technical assistance.

Mr. Hilliard reported that NRCS Chief Dave White retired effective December 3 and that Jason Weller has been named acting chief. He also reported that Peter Meyer, former chief, passed away last week.

Mr. Hilliard provided the following personnel update; Brent Reavis has been named Resource Specialist in the McAlester technical office. A nationwide advertisement has been made for two assistants for field operations; one to replace Lanny Miller who retired and one for Gilbert Guerero who has been named Assistant State Conservationist (Outreach/Civil Rights). Also, six soil technician positions will be advertised across the state.

Department of Agriculture, Food and Forestry: Blayne Arthur, Associate Commissioner, stated that the air conditioning chillers in the building are being replaced and the third floor is being renovated. Ms. Arthur stated the agency is undergoing IT migration.

Ms. Arthur reported that the Stillwater FFA has set up a Christmas display on the lawns of the Agriculture Building.

The agency had the opportunity to make a presentation to the Oklahoma Center for the Advancement of Science and Technology. She also reported that the National Reigning Association horse show was held this past weekend with a horse from Italy being named champion.

Ms. Arthur then reported working with Journal Communications to do an agriculture magazine for the state. It will be published at no cost to the tax payers with all funds coming from advertisers. It will be an annual publication with the hopes of becoming a quarterly publication in the future.

OKLAHOMA CONSERVATION COMMISSION MEMBERS

Mr. Rooker thanked everyone for their prayers, cards and phone calls following his recent accident and hospitalization.

Mr. Jett attended the Area 1 meeting as well as the Dust Bowl event.

Mr. Stunkard stated that he liked having the November meeting in Stillwater with the demonstrations. He also appreciated attending the Dust Bowl events in Stillwater and Tulsa. Mr. Stunkard attended the Area 3 meeting in Vinita and commended staff and the Craig County Conservation District for a good meeting.

Mr. Lowrance attended the Area 4 meeting in Chickasha and stated it was a good meeting. He had the opportunity to attend several Dust Bowl screenings and enjoyed them all. He met with the film's writer and producer Dayton Duncan at the Tulsa event.

OKLAHOMA CONSERVATION COMMISSION STAFF

Administration - Executive Director: Mr. Thralls congratulated the OACD on the success of the Area Meetings and appreciated the work of Greg Scott on the rainfall simulator

demonstrations at the meetings. Mr. Thralls also expressed appreciation for the work done on the Dust Bowl events and commended Mr. Lucas, Ms. Blaney, and Mr. Pollard for their efforts with these events.

Mr. Thralls and Mr. Pope will be meeting with the American Farmers and Ranchers Policy Committee.

District Services Division: Lisa Knauf Owen, Director, stated that a written report was included in the meeting packet and she then yielded for questions.

Water Quality Program: Shanon Phillips, Director, stated that a written report was included in the meeting packet. She then reported on the annual Blue Thumb Volunteer Conference held in November stating its success. Ms. Phillips announced the retirement of Ann Craven, water quality secretary, and stated she will be missed.

Abandoned Mine Land Reclamation Program: Mike Kastl, Director, reported on the one active site in the 2010 Grant. He also reported on the Bacon project which is the only active surface mine project at this time. Mr. Kastl stated an emergency was declared in Latimer County and AML Inspector Henry Royce is visiting the site today. Mr. Kastl updated the Commission on the Northeastern Oklahoma State University project stating he rejected the lowest bidder due to lack of expertise and equipment. The second lowest bidder, W&W Excavating, has been awarded the contract in the amount of \$1.8 million.

Financial Management and Human Resources Division: Mr. Coffman stated that the Commission, working with the Office of Management and Enterprise Services, is able to offer an alternative procedure for the Electronic Fund Transfer system for cost-share participants. A copy of a cancelled check or deposit slip for transfer of funds can be provided instead of the online registration process.

Office of Geographic Information and Technical Services: Mike Sharp, Director, stated the Commission will begin the IT consolidation process. A draft of the High-Level Plan developed by the Office of Management and Enterprise Services is the next step to be considered. Staff is working to see how support will be provided to districts for their IT needs. Mr. Sharp reported that since the majority of the Commission's IT equipment has been purchased with federal funds OMES has determined it will remain the property of the Commission.

Conservation Programs Division: Robert Toole, Director, reported that four contracts have been signed in the Kingfisher Flood Initiative Group 1 with offers accepted to relocate. Staff will begin working on Group 2 of the initiative which includes 41 additional landowners.

Administration - Assistant Director: Mr. Pollard was pleased with the success of the Area Meetings as well as the rainfall simulator sessions held outdoors. He was particularly pleased with the Dust Bowl outreach events that were held across the state. He thanked NRCS Public Information Officer Tom Lucas, the Commission's public information office Mark Harrison and OACD employee Sarah Blaney for their work with these events.

NEXT MEETING

The next regular meeting of the Oklahoma Conservation Commission will be held on Monday, January 7, 2013, in the Agriculture Building Board Room, 2800 N. Lincoln Boulevard, Oklahoma City, Oklahoma beginning at 9:30 a.m.

ADJOURNMENT

There being no further business a motion was made by Mr. Stunkard and seconded by Mr. Rooker to adjourn. Those voting aye were: Jett, Rooker, Stunkard, and Lowrance. Nay votes: none. Motion carried. The meeting adjourned at 10:40 a.m.

Approved by the Oklahoma Conservation Commission on January 7, 2013.


CHAIR

AGENDA
OKLAHOMA CONSERVATION COMMISSION
Agriculture Building Board Room - 2800 N. Lincoln - Oklahoma City, Oklahoma
December 3, 2012 - 9:30 a.m.

1. Call to Order.
2. Roll call.
3. Pledge of Allegiance.
4. Discussion and possible approval of the November 5, 2012 regular meeting minutes.
5. Discussion and possible approval of Recommendations for Appointment of Conservation District Director (Exhibit #1).
6. Discussion and possible approval of Claims and Financial Statement (Exhibit #2).
7. Conservation Commission Employee Recognitions:
 - a. Wes Shockley, Water Quality Monitoring Specialist, for 20 years of service.
 - b. Johnny Pelley, Watershed Technician, for 25 years of service.
 - c. Dianne Ireton, AML Administrative Officer, Stan Barnard Award recipient by the National Association of AML Programs.
8. Out of State Travel Requests (Exhibit #3):

Discussion and possible approval of the following request:

 - a. Rosgen Training Level 1 - Applied Fluvial Geomorphology Course, February 11-15, 2013, Destin/Ft. Walton, Florida.
 - b. Travel for retrieval of custom manufactured electrofishing boat and two trailers, December 10, 2012, Morgan City, Louisiana.

Discussion and possible ratification of the following request:

 - c. Ohio Corn Marketing Program Strategic Planning Corn Value Chain Roundtable, November 30, 2012, Bloomington, Illinois.
9. Discussion and possible approval to co-sponsor the 2013 No-till Oklahoma Conference, February 19-20, 2013, Norman, Oklahoma.
10. Discussion and possible action to allocate up to \$87,000 (\$1000 per district) for operating expenses to districts assisting with Farm Bill conservation program delivery.
11. Discussion and possible approval of the Cost-Share Program - Program Year 14 special request from the Seminole County Conservation District to add Submersible Pumps as a component of Pumping Plant (533).
12. Public Comments.

13. New Business.
14. Break (at option of the Chair)
15. Conservation Partnership Reports:
 - a. USDA-Natural Resources Conservation Service
 - b. Oklahoma Department of Agriculture, Food and Forestry
 - c. Oklahoma Association of Conservation Districts
16. Status Reports:
 - a. Oklahoma Conservation Commission Members
 - b. Oklahoma Conservation Commission Staff
 1. Mike Thralls, Executive Director
 2. Lisa Knauf Owen, District Services Director
 3. Shanon Phillips, Water Quality Director
 4. Mike Kastl, Abandoned Mine Land Director
 5. Steve Coffman, Financial Management and Human Resources Director
 6. Mike Sharp, Office of Geographic Information and Technical Services Director
 7. Robert Toole, Conservation Programs Director
 8. Ben Pollard, Assistant Director
17. Next Meeting: January 7, 2013, Agriculture Building Board Room, 2800 N. Lincoln Boulevard, Oklahoma City, Oklahoma at 9:30 a.m.
18. Adjournment.

NOTE: Following adjournment, members will be attending a Conservation Partnership Christmas Luncheon.

RECOMMENDATION FOR APPOINTMENT OF CONSERVATION DISTRICT DIRECTOR

<u>DISTRICT</u>	<u>NAME</u>	<u>SUCCEEDS</u>	<u>TERM EXPIRES</u>	<u>POS#</u>
Coal County	Michael Nelson	Wayne Blue	June 30, 2015	E2
Garvin	Bill Jordan	Lonnie Gilley	June 30, 2014	A
Johnston County	Mike Niblett	Charles Wood	June 30, 2015	E2
Tulsa County	Scott VanLoo	Self	June 30, 2015	E2

**OKLAHOMA CONSERVATION COMMISSION
CLAIMS REGISTER BY PROGRAM
FOR THE PERIOD OF OCTOBER 22, 2012 THRU NOVEMBER 18, 2012**

Voucher	Fund Class	Department	Date	Amount	Account	Payee
Employee Withholdings / Retirement / Insurance						
38506	70000	3000002	11/1/2012	\$6,038.70	512120	AFLAC
38506	40000	3000002	11/1/2012	\$95.00	531600	AFLAC
38507	40000	3000002	11/1/2012	\$136,413.57	512110	STATE & EDUC EMPL GRP INS BD
38509	40000	1000001	11/1/2012	\$46.94	512310	COMPSOURCE OKLAHOMA
38509	40000	3000004	11/1/2012	\$61.62	512310	COMPSOURCE OKLAHOMA
38509	19301	1000005	11/1/2012	\$63.19	512310	COMPSOURCE OKLAHOMA
38509	40000	4000001	11/1/2012	\$127.94	512310	COMPSOURCE OKLAHOMA
38509	19301	3000005	11/1/2012	\$168.31	512310	COMPSOURCE OKLAHOMA
38509	41500	2000008	11/1/2012	\$211.69	512310	COMPSOURCE OKLAHOMA
38509	40000	2000001	11/1/2012	\$219.03	512310	COMPSOURCE OKLAHOMA
38509	40000	5000014	11/1/2012	\$234.13	512310	COMPSOURCE OKLAHOMA
38509	40000	5000002	11/1/2012	\$321.93	512310	COMPSOURCE OKLAHOMA
38509	40000	3000005	11/1/2012	\$347.17	512310	COMPSOURCE OKLAHOMA
38509	19301	1000001	11/1/2012	\$685.07	512310	COMPSOURCE OKLAHOMA
38509	19301	2000001	11/1/2012	\$844.93	512310	COMPSOURCE OKLAHOMA
38509	40000	4000005	11/1/2012	\$967.12	512310	COMPSOURCE OKLAHOMA
38509	40000	5000001	11/1/2012	\$4,235.10	512310	COMPSOURCE OKLAHOMA
38509	40000	3000002	11/1/2012	\$19,163.83	512310	COMPSOURCE OKLAHOMA
38515	19301	1000001	11/1/2012	\$157.62	519130	OFFICE OF MANAGEMENT & ENTERPRISE SVCS
38516	19301	1000001	11/1/2012	\$157.62	519130	OFFICE OF MANAGEMENT & ENTERPRISE SVCS
38569	19301	1000001	11/8/2012	\$1,225.00	515560	OFFICE OF MANAGEMENT & ENTERPRISE SVCS
38570	19301	1000001	11/8/2012	\$1,225.00	515560	OFFICE OF MANAGEMENT & ENTERPRISE SVCS
38625	70000	3000002	11/15/2012	\$13,740.54	513250	OKLAHOMA PUBLIC EMPLOYEES RETIREMENT SYS
38625	40000	3000002	11/15/2012	\$60,184.63	513250	OKLAHOMA PUBLIC EMPLOYEES RETIREMENT SYS
H0239996	99400		10/25/2012	\$26.00	633110	AMERICAN GENERAL LIFE INS CO
H0239997	99400		10/25/2012	\$239.48	633110	WASHINGTON NATIONAL INSURANCE COMPANY
H0239998	99400		10/25/2012	\$215.00	633190	UNITED WAY OF CENTRAL OKLAHOMA
H0239999	99400		10/25/2012	\$450.00	633190	OKLAHOMA COLLEGE 529 SAVINGS PLAN
H0240000	99400		10/25/2012	\$773.69	633110	AMERICAN FAMILY LIFE ASSURANCE CO
H0240001	99400		10/25/2012	\$400.00	633130	CREDIT UNION ONE OF OKLAHOMA
H0240002	99400		10/25/2012	\$75.00	633190	OKLA PUBLIC EMPLOYEES ASSOC
H0240003	99400		10/25/2012	\$4,979.00	633130	OKLA EMPLOYEES CREDIT UNION
H0240004	99400		10/25/2012	\$59.17	633110	TRANSAMERICA LIFE INSURANCE COMPANY

\$254,153.02 Employee Withholdings / Retirement / Insurance

Administration

38452	19301	1000001	10/24/2012	\$184,958.89	545210	CAPITOL IMPROVEMENT AUTHORITY
38457	19301	1000005	10/24/2012	\$372.60	531150	OFFICE OF MANAGEMENT & ENTERPRISE SVCS
38461	19301	1000001	10/25/2012	\$12.90	536140	EUREKA WATER COMPANY
38462	24500	1000001	10/25/2012	\$30.00	541150	OFFICE OF MANAGEMENT & ENTERPRISE SVCS
38521	19301	1000001	11/5/2012	\$314.00	521120	WELDON LYNN S
38522	19301	1000001	11/5/2012	\$41.07	521310	MIKE ROOKER
38552	19301	1000001	11/6/2012	\$389.89	522130	AUTHORITY ORDER-PCARD
38552	19301	1000001	11/6/2012	\$15.00	522150	AUTHORITY ORDER-PCARD
38552	19301	1000001	11/6/2012	\$40.95	531260	AUTHORITY ORDER-PCARD
38552	19301	1000001	11/6/2012	\$268.50	533120	AUTHORITY ORDER-PCARD
38552	19301	1000001	11/6/2012	\$32.99	536110	AUTHORITY ORDER-PCARD
38552	19301	1000001	11/6/2012	\$299.97	536130	AUTHORITY ORDER-PCARD
38552	19301	1000001	11/6/2012	\$409.64	536140	AUTHORITY ORDER-PCARD
38562	19301	1000001	11/8/2012	\$249.75	521310	GEORGE STUNKARD
38563	19301	1000001	11/8/2012	\$223.11	521310	KARL JETT

**OKLAHOMA CONSERVATION COMMISSION
CLAIMS REGISTER BY PROGRAM
FOR THE PERIOD OF OCTOBER 22, 2012 THRU NOVEMBER 18, 2012**

Voucher	Fund Class	Department	Date	Amount	Account	Payee
38564	19301	1000001	11/8/2012	\$207.57	521310	JAMES GERARD GREGO
38565	19301	1000001	11/8/2012	\$219.78	521310	DAN LOWRANCE
38566	19301	1000001	11/8/2012	\$405.15	521110	NUTTLE CHARLES E
38633	19301	1000001	11/15/2012	\$541.89	532140	OFFICE OF MANAGEMENT & ENTERPRISE SVCS
38633	40000	1000001	11/15/2012	<u>\$700.09</u>	532140	OFFICE OF MANAGEMENT & ENTERPRISE SVCS
\$189,733.74 Administration						
Watershed Operation & Maintenance						
38423	19301	2000001	10/22/2012	\$44.10	531360	CENTERPOINT ENERGY
38424	19301	2000001	10/22/2012	\$36.16	531360	OKLA NATURAL GAS
38458	40000	2000001	10/25/2012	\$2,700.00	555170 96	SOUTH CADDO CONS DISTRICT
38498	40000	2000001	10/30/2012	\$440.56	531250	DEPARTMENT OF ENVIRONMENTAL QUALITY
38552	40000	2000001	11/6/2012	\$264.09	536140	AUTHORITY ORDER-PCARD
38552	40000	2000001	11/6/2012	\$119.59	536150	AUTHORITY ORDER-PCARD
38552	40000	2000001	11/6/2012	\$343.12	536150	AUTHORITY ORDER-PCARD
38553	19301	2000001	11/6/2012	\$47.94	531370	AMERICAN ELECTRIC POWER
38554	19301	2000001	11/6/2012	\$37.72	531370	AMERICAN ELECTRIC POWER
38576	40000	2000001	11/9/2012	\$101.50	555170 96	KIOWA COUNTY CONSERVATION DIST #76
38585	40000	2000001	11/13/2012	\$155.51	533120	COMDATA
38585	19301	2000001	11/13/2012	\$62.51	534290	COMDATA
38585	40000	2000001	11/13/2012	\$3,662.44	534290	COMDATA
38617	19301	2000001	11/14/2012	\$154.20	555170 96	GARVIN CONSERVATION DISTRICT
38623	40000	2000001	11/15/2012	<u>\$7,500.00</u>	555170 96	SOUTH CADDO CONS DISTRICT
\$15,669.44 Watershed Operation & Maintenance						
Watershed Rehabilitation						
38281	49000	2000003	10/22/2012	\$50,446.37	546210	CONTINENTAL CONSTRUCTION CORPORATION
38463	40000	2000003	10/25/2012	\$37,105.00	555170 96	KINGFISHER COUNTY CONSERVATION DISTRICT
38499	40000	2000003	11/1/2012	\$440.56	531250	DEPARTMENT OF ENVIRONMENTAL QUALITY
38500	40000	2000003	11/1/2012	\$440.56	531250	DEPARTMENT OF ENVIRONMENTAL QUALITY
38535	21500	2000003	11/5/2012	\$60,899.94	546210	SILVER SPUR CONSTRUCTION CO
38535	49000	2000003	11/5/2012	\$113,099.90	546210	SILVER SPUR CONSTRUCTION CO
38536	40000	2000003	11/5/2012	<u>\$207,566.98</u>	545110	SILVER SPUR CONSTRUCTION CO
\$469,999.31 Watershed Rehabilitation						
FEMA - Sugar Creek						
38633	41500	2000008	11/15/2012	\$1,676.74	532140	OFFICE OF MANAGEMENT & ENTERPRISE SVCS
Field Services						
38421	19301	3000001	10/22/2012	\$45.00	555170 71	MCINTOSH COUNTY CONSERVATION DISTRICT
38421	19301	3000001	10/22/2012	\$66.61	555170 79	MCINTOSH COUNTY CONSERVATION DISTRICT
38421	19301	3000001	10/22/2012	\$67.62	555170 71	MCINTOSH COUNTY CONSERVATION DISTRICT
38421	19301	3000001	10/22/2012	\$100.00	555170 92	MCINTOSH COUNTY CONSERVATION DISTRICT
38421	19301	3000001	10/22/2012	\$114.32	555170 69	MCINTOSH COUNTY CONSERVATION DISTRICT
38421	19301	3000001	10/22/2012	\$1,430.75	555170 2	MCINTOSH COUNTY CONSERVATION DISTRICT
38422	19301	3000001	10/22/2012	\$11.95	555170 67	CHECOTAH CONSERVATION DISTRICT #20
38422	19301	3000001	10/22/2012	\$20.00	555170 72	CHECOTAH CONSERVATION DISTRICT #20

**OKLAHOMA CONSERVATION COMMISSION
CLAIMS REGISTER BY PROGRAM
FOR THE PERIOD OF OCTOBER 22, 2012 THRU NOVEMBER 18, 2012**

Voucher	Fund Class	Department	Date	Amount	Account	Payee
38422	19301	3000001	10/22/2012	\$34.91	555170	79 CHECOTAH CONSERVATION DISTRICT #20
38422	19301	3000001	10/22/2012	\$74.02	555170	71 CHECOTAH CONSERVATION DISTRICT #20
38422	19301	3000001	10/22/2012	\$200.00	555170	75 CHECOTAH CONSERVATION DISTRICT #20
38422	19301	3000001	10/22/2012	\$1,298.05	555170	2 CHECOTAH CONSERVATION DISTRICT #20
38430	19301	3000001	10/22/2012	\$375.00	555170	92 HASKELL COUNTY CONSERVATION DISTRICT
38430	19301	3000001	10/22/2012	\$575.92	555170	12 HASKELL COUNTY CONSERVATION DISTRICT
38430	19301	3000001	10/22/2012	\$1,941.31	555170	5 HASKELL COUNTY CONSERVATION DISTRICT
38430	19301	3000001	10/22/2012	\$2,491.05	555170	2 HASKELL COUNTY CONSERVATION DISTRICT
38431	19301	3000001	10/22/2012	\$142.30	555170	69 VALLIANT CONSERVATION DISTRICT
38431	19301	3000001	10/22/2012	\$300.00	555170	92 VALLIANT CONSERVATION DISTRICT
38431	19301	3000001	10/22/2012	\$2,412.04	555170	7 VALLIANT CONSERVATION DISTRICT
38431	19301	3000001	10/22/2012	\$2,785.48	555170	2 VALLIANT CONSERVATION DISTRICT
38432	19301	3000001	10/22/2012	\$1,345.63	555170	94 LEFLORE COUNTY CONSERVATION DISTRICT
38433	19301	3000001	10/23/2012	\$191.70	555170	60 ELLIS COUNTY CONSERVATION DISTRICT
38433	19301	3000001	10/23/2012	\$275.00	555170	92 ELLIS COUNTY CONSERVATION DISTRICT
38433	19301	3000001	10/23/2012	\$617.52	555170	80 ELLIS COUNTY CONSERVATION DISTRICT
38433	19301	3000001	10/23/2012	\$1,982.34	555170	5 ELLIS COUNTY CONSERVATION DISTRICT
38433	19301	3000001	10/23/2012	\$1,987.65	555170	2 ELLIS COUNTY CONSERVATION DISTRICT
38434	19301	3000001	10/23/2012	\$15.00	555170	24 CIMARRON COUNTY CONSERVATION DISTRICT
38434	19301	3000001	10/23/2012	\$69.70	555170	60 CIMARRON COUNTY CONSERVATION DISTRICT
38434	19301	3000001	10/23/2012	\$93.11	555170	71 CIMARRON COUNTY CONSERVATION DISTRICT
38434	40000	3000001	10/23/2012	\$139.83	555170	86 CIMARRON COUNTY CONSERVATION DISTRICT
38434	19301	3000001	10/23/2012	\$170.00	555170	62 CIMARRON COUNTY CONSERVATION DISTRICT
38434	19301	3000001	10/23/2012	\$250.00	555170	92 CIMARRON COUNTY CONSERVATION DISTRICT
38434	19301	3000001	10/23/2012	\$1,715.00	555170	61 CIMARRON COUNTY CONSERVATION DISTRICT
38434	19301	3000001	10/23/2012	\$2,660.15	555170	3 CIMARRON COUNTY CONSERVATION DISTRICT
38434	19301	3000001	10/23/2012	\$3,148.47	555170	9 CIMARRON COUNTY CONSERVATION DISTRICT
38453	19301	3000001	10/24/2012	\$55.00	555170	71 HUGHES COUNTY CONSERVATION DIST
38453	19301	3000001	10/24/2012	\$300.00	555170	92 HUGHES COUNTY CONSERVATION DIST
38453	19301	3000001	10/24/2012	\$1,534.01	555170	12 HUGHES COUNTY CONSERVATION DIST
38453	19301	3000001	10/24/2012	\$2,395.12	555170	7 HUGHES COUNTY CONSERVATION DIST
38453	19301	3000001	10/24/2012	\$2,666.92	555170	2 HUGHES COUNTY CONSERVATION DIST
38454	19301	3000001	10/24/2012	\$107.51	555170	71 HARMON COUNTY CONSERVATION DISTRICT
38454	19301	3000001	10/24/2012	\$128.73	555170	20 HARMON COUNTY CONSERVATION DISTRICT
38454	19301	3000001	10/24/2012	\$1,143.24	555170	94 HARMON COUNTY CONSERVATION DISTRICT
38454	19301	3000001	10/24/2012	\$2,173.18	555170	1 HARMON COUNTY CONSERVATION DISTRICT
38454	19301	3000001	10/24/2012	\$2,479.83	555170	5 HARMON COUNTY CONSERVATION DISTRICT
38483	19301	3000001	10/29/2012	\$1,065.74	555170	12 DELAWARE CO CONSERVATION DISTRICT
38483	19301	3000001	10/29/2012	\$2,473.42	555170	1 DELAWARE CO CONSERVATION DISTRICT
38484	19301	3000001	10/29/2012	\$70.47	555170	71 PITTSBURG COUNTY CONSERVATION DISTRICT
38484	19301	3000001	10/29/2012	\$124.87	555170	12 PITTSBURG COUNTY CONSERVATION DISTRICT
38484	19301	3000001	10/29/2012	\$225.00	555170	72 PITTSBURG COUNTY CONSERVATION DISTRICT
38484	19301	3000001	10/29/2012	\$900.00	555170	61 PITTSBURG COUNTY CONSERVATION DISTRICT
38484	19301	3000001	10/29/2012	\$2,133.08	555170	1 PITTSBURG COUNTY CONSERVATION DISTRICT
38484	19301	3000001	10/29/2012	\$3,360.08	555170	5 PITTSBURG COUNTY CONSERVATION DISTRICT
38485	19301	3000001	10/29/2012	\$35.00	555170	68 WASHITA COUNTY CONSERVATION DISTRICT
38485	19301	3000001	10/29/2012	\$120.43	555170	71 WASHITA COUNTY CONSERVATION DISTRICT
38485	40000	3000001	10/29/2012	\$139.83	555170	86 WASHITA COUNTY CONSERVATION DISTRICT
38485	19301	3000001	10/29/2012	\$350.00	555170	92 WASHITA COUNTY CONSERVATION DISTRICT
38485	19301	3000001	10/29/2012	\$527.51	555170	64 WASHITA COUNTY CONSERVATION DISTRICT
38485	19301	3000001	10/29/2012	\$1,023.00	555170	84 WASHITA COUNTY CONSERVATION DISTRICT
38485	19301	3000001	10/29/2012	\$2,681.34	555170	11 WASHITA COUNTY CONSERVATION DISTRICT
38485	19301	3000001	10/29/2012	\$2,962.25	555170	6 WASHITA COUNTY CONSERVATION DISTRICT
38486	19301	3000001	10/29/2012	\$65.27	555170	71 GRANT COUNTY CONSERVATION DISTRICT
38486	40000	3000001	10/29/2012	\$139.83	555170	86 GRANT COUNTY CONSERVATION DISTRICT

**OKLAHOMA CONSERVATION COMMISSION
CLAIMS REGISTER BY PROGRAM
FOR THE PERIOD OF OCTOBER 22, 2012 THRU NOVEMBER 18, 2012**

Voucher	Fund Class	Department	Date	Amount	Account	Payee
38486	19301	3000001	10/29/2012	\$325.00	555170 92	GRANT COUNTY CONSERVATION DISTRICT
38486	19301	3000001	10/29/2012	\$2,038.95	555170 9	GRANT COUNTY CONSERVATION DISTRICT
38486	19301	3000001	10/29/2012	\$2,059.36	555170 1	GRANT COUNTY CONSERVATION DISTRICT
38488	19301	3000001	10/29/2012	\$43.47	555170 71	CHEROKEE COUNTY CONSERVATION DISTRICT
38488	19301	3000001	10/29/2012	\$350.00	555170 92	CHEROKEE COUNTY CONSERVATION DISTRICT
38488	19301	3000001	10/29/2012	\$2,213.84	555170 11	CHEROKEE COUNTY CONSERVATION DISTRICT
38489	19301	3000001	10/30/2012	\$46.38	555170 81	WOODS COUNTY CONSERVATION DISTRICT
38489	19301	3000001	10/30/2012	\$92.89	555170 71	WOODS COUNTY CONSERVATION DISTRICT
38489	19301	3000001	10/30/2012	\$157.01	555170 20	WOODS COUNTY CONSERVATION DISTRICT
38489	19301	3000001	10/30/2012	\$213.00	555170 80	WOODS COUNTY CONSERVATION DISTRICT
38489	19301	3000001	10/30/2012	\$1,998.51	555170 5	WOODS COUNTY CONSERVATION DISTRICT
38490	19301	3000001	10/30/2012	\$25.88	555170 80	GARFIELD CO CONSERVATION DISTRICT
38490	19301	3000001	10/30/2012	\$61.15	555170 72	GARFIELD CO CONSERVATION DISTRICT
38490	40000	3000001	10/30/2012	\$139.83	555170 86	GARFIELD CO CONSERVATION DISTRICT
38490	19301	3000001	10/30/2012	\$196.94	555170 71	GARFIELD CO CONSERVATION DISTRICT
38490	19301	3000001	10/30/2012	\$325.00	555170 92	GARFIELD CO CONSERVATION DISTRICT
38490	19301	3000001	10/30/2012	\$1,944.67	555170 1	GARFIELD CO CONSERVATION DISTRICT
38490	19301	3000001	10/30/2012	\$2,390.66	555170 5	GARFIELD CO CONSERVATION DISTRICT
38491	19301	3000001	10/30/2012	\$46.32	555170 81	WOODS COUNTY CONSERVATION DISTRICT
38491	19301	3000001	10/30/2012	\$76.00	555170 77	WOODS COUNTY CONSERVATION DISTRICT
38491	19301	3000001	10/30/2012	\$83.78	555170 71	WOODS COUNTY CONSERVATION DISTRICT
38491	19301	3000001	10/30/2012	\$120.00	555170 80	WOODS COUNTY CONSERVATION DISTRICT
38491	19301	3000001	10/30/2012	\$350.00	555170 92	WOODS COUNTY CONSERVATION DISTRICT
38491	19301	3000001	10/30/2012	\$1,998.51	555170 5	WOODS COUNTY CONSERVATION DISTRICT
38504	19301	3000001	10/31/2012	\$52.11	555170 60	TILLMAN COUNTY CONSERVATION DISTRICT
38504	19301	3000001	10/31/2012	\$2,430.76	555170 2	TILLMAN COUNTY CONSERVATION DISTRICT
38508	19301	3000001	11/1/2012	\$35.80	555170 81	SEMINOLE COUNTY CONSERVATION DISTRICT
38508	19301	3000001	11/1/2012	\$82.90	555170 82	SEMINOLE COUNTY CONSERVATION DISTRICT
38508	19301	3000001	11/1/2012	\$89.09	555170 71	SEMINOLE COUNTY CONSERVATION DISTRICT
38508	19301	3000001	11/1/2012	\$156.20	555170 80	SEMINOLE COUNTY CONSERVATION DISTRICT
38508	19301	3000001	11/1/2012	\$180.00	555170 74	SEMINOLE COUNTY CONSERVATION DISTRICT
38508	19301	3000001	11/1/2012	\$2,804.51	555170 3	SEMINOLE COUNTY CONSERVATION DISTRICT
38510	19301	3000001	11/1/2012	\$131.33	555170 71	GRADY COUNTY CONSERVATION DIST
38510	19301	3000001	11/1/2012	\$164.98	555170 20	GRADY COUNTY CONSERVATION DIST
38510	19301	3000001	11/1/2012	\$240.00	555170 74	GRADY COUNTY CONSERVATION DIST
38510	19301	3000001	11/1/2012	\$458.57	555170 7	GRADY COUNTY CONSERVATION DIST
38510	19301	3000001	11/1/2012	\$2,414.70	555170 6	GRADY COUNTY CONSERVATION DIST
38510	19301	3000001	11/1/2012	\$3,110.34	555170 3	GRADY COUNTY CONSERVATION DIST
38517	19301	3000001	11/2/2012	\$31.00	555170 67	WAGONER COUNTY CONSERVATION DIST NO 22
38517	19301	3000001	11/2/2012	\$585.35	555170 12	WAGONER COUNTY CONSERVATION DIST NO 22
38517	19301	3000001	11/2/2012	\$650.00	555170 61	WAGONER COUNTY CONSERVATION DIST NO 22
38517	19301	3000001	11/2/2012	\$3,272.65	555170 3	WAGONER COUNTY CONSERVATION DIST NO 22
38518	19301	3000001	11/2/2012	\$113.38	555170 26	LINCOLN COUNTY CONSERVATION DISTRICT
38518	19301	3000001	11/2/2012	\$1,945.18	555170 1	LINCOLN COUNTY CONSERVATION DISTRICT
38518	19301	3000001	11/2/2012	\$2,393.16	555170 5	LINCOLN COUNTY CONSERVATION DISTRICT
38519	19301	3000001	11/2/2012	\$12.89	555170 20	CREEK COUNTY CONSERVATION DISTRICT
38519	19301	3000001	11/2/2012	\$45.00	555170 76	CREEK COUNTY CONSERVATION DISTRICT
38519	19301	3000001	11/2/2012	\$118.58	555170 71	CREEK COUNTY CONSERVATION DISTRICT
38519	19301	3000001	11/2/2012	\$1,932.83	555170 9	CREEK COUNTY CONSERVATION DISTRICT
38519	19301	3000001	11/2/2012	\$2,661.20	555170 2	CREEK COUNTY CONSERVATION DISTRICT
38539	19301	3000001	11/5/2012	\$14.00	555170 82	MCCLAIN COUNTY CONSERVATION DISTRICT
38539	19301	3000001	11/5/2012	\$90.00	555170 72	MCCLAIN COUNTY CONSERVATION DISTRICT
38539	19301	3000001	11/5/2012	\$111.22	555170 71	MCCLAIN COUNTY CONSERVATION DISTRICT
38539	19301	3000001	11/5/2012	\$120.00	555170 74	MCCLAIN COUNTY CONSERVATION DISTRICT
38539	19301	3000001	11/5/2012	\$1,931.39	555170 7	MCCLAIN COUNTY CONSERVATION DISTRICT

**OKLAHOMA CONSERVATION COMMISSION
CLAIMS REGISTER BY PROGRAM
FOR THE PERIOD OF OCTOBER 22, 2012 THRU NOVEMBER 18, 2012**

Voucher	Fund Class	Department	Date	Amount	Account	Payee
38539	19301	3000001	11/5/2012	\$2,699.21	555170	2 MCCLAIN COUNTY CONSERVATION DISTRICT
38540	40000	3000001	11/5/2012	\$139.83	555170	86 NORTH FORK OF RED RIVER CONSERVATION
38540	19301	3000001	11/5/2012	\$350.00	555170	92 NORTH FORK OF RED RIVER CONSERVATION
38540	19301	3000001	11/5/2012	\$673.89	555170	94 NORTH FORK OF RED RIVER CONSERVATION
38540	19301	3000001	11/5/2012	\$2,169.40	555170	1 NORTH FORK OF RED RIVER CONSERVATION
38540	19301	3000001	11/5/2012	\$2,467.63	555170	5 NORTH FORK OF RED RIVER CONSERVATION
38541	19301	3000001	11/6/2012	\$45.00	555170	72 BRYAN CONSERVATION DISTRICT
38541	19301	3000001	11/6/2012	\$46.54	555170	69 BRYAN CONSERVATION DISTRICT
38541	19301	3000001	11/6/2012	\$55.62	555170	80 BRYAN CONSERVATION DISTRICT
38541	19301	3000001	11/6/2012	\$81.53	555170	71 BRYAN CONSERVATION DISTRICT
38541	19301	3000001	11/6/2012	\$1,152.93	555170	12 BRYAN CONSERVATION DISTRICT
38541	19301	3000001	11/6/2012	\$2,105.57	555170	1 BRYAN CONSERVATION DISTRICT
38542	19301	3000001	11/5/2012	\$31.44	555170	81 NORTH CADDO CONSERVATION DISTRICT
38542	19301	3000001	11/5/2012	\$65.34	555170	80 NORTH CADDO CONSERVATION DISTRICT
38542	19301	3000001	11/5/2012	\$175.16	555170	71 NORTH CADDO CONSERVATION DISTRICT
38542	19301	3000001	11/5/2012	\$1,275.11	555170	12 NORTH CADDO CONSERVATION DISTRICT
38542	19301	3000001	11/5/2012	\$1,950.71	555170	1 NORTH CADDO CONSERVATION DISTRICT
38543	19301	3000001	11/5/2012	\$71.30	555170	71 OKLAHOMA COUNTY CONSERVATION DISTRICT
38543	19301	3000001	11/5/2012	\$200.00	555170	63 OKLAHOMA COUNTY CONSERVATION DISTRICT
38543	19301	3000001	11/5/2012	\$1,321.90	555170	12 OKLAHOMA COUNTY CONSERVATION DISTRICT
38543	19301	3000001	11/5/2012	\$2,254.49	555170	2 OKLAHOMA COUNTY CONSERVATION DISTRICT
38543	19301	3000001	11/5/2012	\$2,583.60	555170	94 OKLAHOMA COUNTY CONSERVATION DISTRICT
38544	19301	3000001	11/5/2012	\$55.00	555170	71 ATOKA COUNTY CONSERVATION DISTRICT
38544	19301	3000001	11/5/2012	\$90.00	555170	74 ATOKA COUNTY CONSERVATION DISTRICT
38544	19301	3000001	11/5/2012	\$130.20	555170	46 ATOKA COUNTY CONSERVATION DISTRICT
38544	19301	3000001	11/5/2012	\$189.87	555170	20 ATOKA COUNTY CONSERVATION DISTRICT
38544	19301	3000001	11/5/2012	\$1,993.32	555170	7 ATOKA COUNTY CONSERVATION DISTRICT
38544	19301	3000001	11/5/2012	\$2,531.86	555170	2 ATOKA COUNTY CONSERVATION DISTRICT
38545	19301	3000001	11/5/2012	\$94.00	555170	82 KONAWA CONSERVATION DISTRICT
38545	19301	3000001	11/5/2012	\$180.00	555170	74 KONAWA CONSERVATION DISTRICT
38545	19301	3000001	11/5/2012	\$200.00	555170	63 KONAWA CONSERVATION DISTRICT
38545	19301	3000001	11/5/2012	\$325.00	555170	92 KONAWA CONSERVATION DISTRICT
38545	19301	3000001	11/5/2012	\$1,679.34	555170	12 KONAWA CONSERVATION DISTRICT
38545	19301	3000001	11/5/2012	\$2,541.06	555170	2 KONAWA CONSERVATION DISTRICT
38545	19301	3000001	11/5/2012	\$2,577.56	555170	6 KONAWA CONSERVATION DISTRICT
38555	19301	3000001	11/6/2012	\$106.10	555170	24 CIMARRON VALLEY CONSERVATION DISTRICT
38555	19301	3000001	11/6/2012	\$700.00	555170	61 CIMARRON VALLEY CONSERVATION DISTRICT
38555	19301	3000001	11/6/2012	\$2,204.22	555170	1 CIMARRON VALLEY CONSERVATION DISTRICT
38555	19301	3000001	11/6/2012	\$3,012.53	555170	5 CIMARRON VALLEY CONSERVATION DISTRICT
38556	19301	3000001	11/6/2012	\$97.95	555170	71 PONTOTOC COUNTY C D
38556	19301	3000001	11/6/2012	\$117.85	555170	79 PONTOTOC COUNTY C D
38556	19301	3000001	11/6/2012	\$182.00	555170	20 PONTOTOC COUNTY C D
38556	19301	3000001	11/6/2012	\$225.00	555170	92 PONTOTOC COUNTY C D
38556	19301	3000001	11/6/2012	\$458.59	555170	94 PONTOTOC COUNTY C D
38556	19301	3000001	11/6/2012	\$2,105.57	555170	1 PONTOTOC COUNTY C D
38556	19301	3000001	11/6/2012	\$2,220.49	555170	5 PONTOTOC COUNTY C D
38568	19301	3000003	11/8/2012	\$95.85	522110	OKLAHOMA TURNPIKE AUTHORITY
38571	19301	3000001	11/9/2012	\$22.20	555170	69 LOVE COUNTY CONSERVATION DISTRICT
38571	19301	3000001	11/9/2012	\$38.77	555170	71 LOVE COUNTY CONSERVATION DISTRICT
38571	19301	3000001	11/9/2012	\$43.00	555170	62 LOVE COUNTY CONSERVATION DISTRICT
38571	19301	3000001	11/9/2012	\$2,390.21	555170	7 LOVE COUNTY CONSERVATION DISTRICT
38571	19301	3000001	11/9/2012	\$3,192.74	555170	5 LOVE COUNTY CONSERVATION DISTRICT
38572	19301	3000001	11/9/2012	\$79.20	555170	71 ARBUCKLE CONSERVATION DISTRICT
38572	19301	3000001	11/9/2012	\$3,282.75	555170	3 ARBUCKLE CONSERVATION DISTRICT
38573	19301	3000001	11/9/2012	\$21.15	555170	81 GREER COUNTY CONSERVATION DIST

**OKLAHOMA CONSERVATION COMMISSION
CLAIMS REGISTER BY PROGRAM
FOR THE PERIOD OF OCTOBER 22, 2012 THRU NOVEMBER 18, 2012**

Voucher	Fund Class	Department	Date	Amount	Account	Payee
38573	19301	3000001	11/9/2012	\$116.54	555170 80	GREER COUNTY CONSERVATION DIST
38573	19301	3000001	11/9/2012	\$150.00	555170 74	GREER COUNTY CONSERVATION DIST
38573	19301	3000001	11/9/2012	\$300.00	555170 92	GREER COUNTY CONSERVATION DIST
38573	19301	3000001	11/9/2012	\$716.95	555170 12	GREER COUNTY CONSERVATION DIST
38573	19301	3000001	11/9/2012	\$1,105.00	555170 61	GREER COUNTY CONSERVATION DIST
38573	19301	3000001	11/9/2012	\$2,420.11	555170 5	GREER COUNTY CONSERVATION DIST
38574	19301	3000001	11/9/2012	\$56.89	555170 71	ROGERS COUNTY CONSERVATION DISTRICT
38574	19301	3000001	11/9/2012	\$129.58	555170 84	ROGERS COUNTY CONSERVATION DISTRICT
38574	19301	3000001	11/9/2012	\$450.00	555170 61	ROGERS COUNTY CONSERVATION DISTRICT
38574	19301	3000001	11/9/2012	\$1,273.73	555170 24	ROGERS COUNTY CONSERVATION DISTRICT
38574	19301	3000001	11/9/2012	\$2,700.43	555170 2	ROGERS COUNTY CONSERVATION DISTRICT
38574	19301	3000001	11/9/2012	\$3,480.78	555170 12	ROGERS COUNTY CONSERVATION DISTRICT
38574	19301	3000001	11/9/2012	\$3,786.06	555170 11	ROGERS COUNTY CONSERVATION DISTRICT
38575	19301	3000001	11/9/2012	\$60.00	555170 74	MUSKOGEE COUNTY CONSERVATION DISTRICT
38575	19301	3000001	11/9/2012	\$197.72	555170 72	MUSKOGEE COUNTY CONSERVATION DISTRICT
38575	19301	3000001	11/9/2012	\$723.41	555170 1	MUSKOGEE COUNTY CONSERVATION DISTRICT
38575	19301	3000001	11/9/2012	\$1,961.20	555170 9	MUSKOGEE COUNTY CONSERVATION DISTRICT
38577	19301	3000001	11/9/2012	\$223.10	555170 20	ALFALFA COUNTY CONSERVATION DISTRICT
38577	19301	3000001	11/9/2012	\$311.86	555170 39	ALFALFA COUNTY CONSERVATION DISTRICT
38577	19301	3000001	11/9/2012	\$2,465.04	555170 84	ALFALFA COUNTY CONSERVATION DISTRICT
38577	19301	3000001	11/9/2012	\$2,520.54	555170 2	ALFALFA COUNTY CONSERVATION DISTRICT
38578	19301	3000001	11/9/2012	\$2,520.54	555170 2	ALFALFA COUNTY CONSERVATION DISTRICT
38579	19301	3000001	11/9/2012	\$42.78	555170 81	JEFFERSON COUNTY CONSERVATION DIST
38579	19301	3000001	11/9/2012	\$97.62	555170 82	JEFFERSON COUNTY CONSERVATION DIST
38579	19301	3000001	11/9/2012	\$189.41	555170 71	JEFFERSON COUNTY CONSERVATION DIST
38579	19301	3000001	11/9/2012	\$261.91	555170 80	JEFFERSON COUNTY CONSERVATION DIST
38579	19301	3000001	11/9/2012	\$604.53	555170 61	JEFFERSON COUNTY CONSERVATION DIST
38579	19301	3000001	11/9/2012	\$2,210.13	555170 7	JEFFERSON COUNTY CONSERVATION DIST
38579	19301	3000001	11/9/2012	\$2,430.36	555170 2	JEFFERSON COUNTY CONSERVATION DIST
38580	19301	3000001	11/9/2012	\$121.84	555170 71	KIOWA COUNTY CONSERVATION DIST #76
38580	19301	3000001	11/9/2012	\$269.13	555170 94	KIOWA COUNTY CONSERVATION DIST #76
38580	19301	3000001	11/9/2012	\$700.00	555170 61	KIOWA COUNTY CONSERVATION DIST #76
38580	19301	3000001	11/9/2012	\$2,027.48	555170 1	KIOWA COUNTY CONSERVATION DIST #76
38580	19301	3000001	11/9/2012	\$2,289.44	555170 5	KIOWA COUNTY CONSERVATION DIST #76
38580	19301	3000001	11/9/2012	\$2,917.37	555170 6	KIOWA COUNTY CONSERVATION DIST #76
38581	19301	3000001	11/9/2012	\$2,045.36	555170 12	LEFLORE COUNTY CONSERVATION DISTRICT
38581	19301	3000001	11/9/2012	\$2,461.31	555170 2	LEFLORE COUNTY CONSERVATION DISTRICT
38581	19301	3000001	11/9/2012	\$3,801.97	555170 5	LEFLORE COUNTY CONSERVATION DISTRICT
38582	19301	3000001	11/9/2012	\$15.48	555170 20	MAJOR COUNTY CONSERVATION DISTRICT
38582	19301	3000001	11/9/2012	\$42.97	555170 79	MAJOR COUNTY CONSERVATION DISTRICT
38582	19301	3000001	11/9/2012	\$110.00	555170 72	MAJOR COUNTY CONSERVATION DISTRICT
38582	19301	3000001	11/9/2012	\$2,692.03	555170 2	MAJOR COUNTY CONSERVATION DISTRICT
38582	19301	3000001	11/9/2012	\$2,842.24	555170 9	MAJOR COUNTY CONSERVATION DISTRICT
38583	19301	3000001	11/9/2012	\$42.08	555170 71	MURRAY COUNTY CONSERVATION DISTRICT
38583	19301	3000001	11/9/2012	\$65.75	555170 20	MURRAY COUNTY CONSERVATION DISTRICT
38583	19301	3000001	11/9/2012	\$150.00	555170 74	MURRAY COUNTY CONSERVATION DISTRICT
38583	19301	3000001	11/9/2012	\$1,817.13	555170 94	MURRAY COUNTY CONSERVATION DISTRICT
38583	19301	3000001	11/9/2012	\$1,876.02	555170 6	MURRAY COUNTY CONSERVATION DISTRICT
38583	19301	3000001	11/9/2012	\$2,600.79	555170 2	MURRAY COUNTY CONSERVATION DISTRICT
38584	19301	3000001	11/9/2012	\$37.21	555170 81	WEST CADDO CONSERVATION DISTRICT
38584	19301	3000001	11/9/2012	\$59.49	555170 82	WEST CADDO CONSERVATION DISTRICT
38584	19301	3000001	11/9/2012	\$89.31	555170 80	WEST CADDO CONSERVATION DISTRICT
38584	19301	3000001	11/9/2012	\$275.00	555170 92	WEST CADDO CONSERVATION DISTRICT
38584	19301	3000001	11/9/2012	\$2,649.07	555170 5	WEST CADDO CONSERVATION DISTRICT
38584	19301	3000001	11/9/2012	\$2,822.76	555170 2	WEST CADDO CONSERVATION DISTRICT

**OKLAHOMA CONSERVATION COMMISSION
CLAIMS REGISTER BY PROGRAM
FOR THE PERIOD OF OCTOBER 22, 2012 THRU NOVEMBER 18, 2012**

Voucher	Fund Class	Department	Date	Amount	Account	Payee
38585	19301	3000003	11/13/2012	\$171.32	533120	COMDATA
38585	19301	3000003	11/13/2012	\$589.64	534290	COMDATA
38586	19301	3000001	11/13/2012	\$203.00	555170	60 ADAIR COUNTY CONSERVATION DISTRICT #67
38586	19301	3000001	11/13/2012	\$850.00	555170	61 ADAIR COUNTY CONSERVATION DISTRICT #67
38586	19301	3000001	11/13/2012	\$2,999.84	555170	9 ADAIR COUNTY CONSERVATION DISTRICT #67
38586	19301	3000001	11/13/2012	\$3,113.84	555170	3 ADAIR COUNTY CONSERVATION DISTRICT #67
38587	19301	3000001	11/13/2012	\$43.55	555170	71 CHEROKEE COUNTY CONSERVATION DISTRICT
38587	19301	3000001	11/13/2012	\$120.00	555170	74 CHEROKEE COUNTY CONSERVATION DISTRICT
38587	19301	3000001	11/13/2012	\$141.05	555170	20 CHEROKEE COUNTY CONSERVATION DISTRICT
38587	19301	3000001	11/13/2012	\$2,213.84	555170	11 CHEROKEE COUNTY CONSERVATION DISTRICT
38588	19301	3000001	11/13/2012	\$80.15	555170	71 COMANCHE COUNTY CONSERVATION DISTRICT
38588	19301	3000001	11/13/2012	\$285.00	555170	74 COMANCHE COUNTY CONSERVATION DISTRICT
38588	19301	3000001	11/13/2012	\$350.00	555170	92 COMANCHE COUNTY CONSERVATION DISTRICT
38588	19301	3000001	11/13/2012	\$2,457.22	555170	1 COMANCHE COUNTY CONSERVATION DISTRICT
38588	19301	3000001	11/13/2012	\$2,774.21	555170	5 COMANCHE COUNTY CONSERVATION DISTRICT
38589	19301	3000001	11/13/2012	\$458.59	555170	94 DEWEY COUNTY CONSERVATION DISTRICT
38589	19301	3000001	11/13/2012	\$2,147.68	555170	5 DEWEY COUNTY CONSERVATION DISTRICT
38589	19301	3000001	11/13/2012	\$2,340.07	555170	2 DEWEY COUNTY CONSERVATION DISTRICT
38590	19301	3000001	11/13/2012	\$14.15	555170	31 EAST CANADIAN COUNTY CONSERVATION DISTRICT
38590	19301	3000001	11/13/2012	\$20.00	555170	74 EAST CANADIAN COUNTY CONSERVATION DISTRICT
38590	19301	3000001	11/13/2012	\$160.00	555170	83 EAST CANADIAN COUNTY CONSERVATION DISTRICT
38590	19301	3000001	11/13/2012	\$200.94	555170	65 EAST CANADIAN COUNTY CONSERVATION DISTRICT
38590	19301	3000001	11/13/2012	\$317.35	555170	69 EAST CANADIAN COUNTY CONSERVATION DISTRICT
38590	19301	3000001	11/13/2012	\$2,225.24	555170	5 EAST CANADIAN COUNTY CONSERVATION DISTRICT
38591	19301	3000001	11/13/2012	\$94.84	555170	71 JOHNSTON COUNTY CONSERVATION DISTRICT
38591	19301	3000001	11/13/2012	\$1,033.44	555170	12 JOHNSTON COUNTY CONSERVATION DISTRICT
38591	19301	3000001	11/13/2012	\$2,712.30	555170	2 JOHNSTON COUNTY CONSERVATION DISTRICT
38592	19301	3000001	11/13/2012	\$42.19	555170	71 KIAMICHI CONSERVATION DISTRICT
38592	19301	3000001	11/13/2012	\$240.00	555170	74 KIAMICHI CONSERVATION DISTRICT
38592	19301	3000001	11/13/2012	\$2,054.09	555170	1 KIAMICHI CONSERVATION DISTRICT
38592	19301	3000001	11/13/2012	\$2,838.33	555170	5 KIAMICHI CONSERVATION DISTRICT
38593	19301	3000001	11/13/2012	\$68.01	555170	79 LATIMER COUNTY CONSERVATION DISTRICT
38593	19301	3000001	11/13/2012	\$680.00	555170	61 LATIMER COUNTY CONSERVATION DISTRICT
38593	19301	3000001	11/13/2012	\$2,248.15	555170	9 LATIMER COUNTY CONSERVATION DISTRICT
38594	19301	3000001	11/13/2012	\$77.84	555170	71 LOGAN COUNTY CONSERVATION DISTRICT
38594	19301	3000001	11/13/2012	\$90.00	555170	74 LOGAN COUNTY CONSERVATION DISTRICT
38594	19301	3000001	11/13/2012	\$93.72	555170	79 LOGAN COUNTY CONSERVATION DISTRICT
38594	19301	3000001	11/13/2012	\$325.00	555170	92 LOGAN COUNTY CONSERVATION DISTRICT
38594	19301	3000001	11/13/2012	\$1,345.63	555170	94 LOGAN COUNTY CONSERVATION DISTRICT
38594	19301	3000001	11/13/2012	\$2,040.79	555170	9 LOGAN COUNTY CONSERVATION DISTRICT
38594	19301	3000001	11/13/2012	\$2,835.34	555170	5 LOGAN COUNTY CONSERVATION DISTRICT
38595	19301	3000001	11/13/2012	\$375.00	555170	92 NOWATA COUNTY CONSERVATION DISTRICT
38595	19301	3000001	11/13/2012	\$400.00	555170	61 NOWATA COUNTY CONSERVATION DISTRICT
38595	19301	3000001	11/13/2012	\$1,808.25	555170	12 NOWATA COUNTY CONSERVATION DISTRICT
38595	19301	3000001	11/13/2012	\$2,956.84	555170	5 NOWATA COUNTY CONSERVATION DISTRICT
38596	19301	3000001	11/13/2012	\$35.00	555170	74 OSAGE COUNTY CONSERVATION DISTRICT
38596	19301	3000001	11/13/2012	\$36.74	555170	20 OSAGE COUNTY CONSERVATION DISTRICT
38596	19301	3000001	11/13/2012	\$118.62	555170	71 OSAGE COUNTY CONSERVATION DISTRICT
38596	19301	3000001	11/13/2012	\$200.00	555170	62 OSAGE COUNTY CONSERVATION DISTRICT
38596	19301	3000001	11/13/2012	\$2,533.61	555170	5 OSAGE COUNTY CONSERVATION DISTRICT
38596	19301	3000001	11/13/2012	\$2,817.78	555170	2 OSAGE COUNTY CONSERVATION DISTRICT
38597	19301	3000001	11/13/2012	\$29.95	555170	67 OTTAWA COUNTY CONSERVATION DISTRICT
38597	19301	3000001	11/13/2012	\$65.35	555170	71 OTTAWA COUNTY CONSERVATION DISTRICT
38597	19301	3000001	11/13/2012	\$150.00	555170	74 OTTAWA COUNTY CONSERVATION DISTRICT
38597	19301	3000001	11/13/2012	\$2,705.73	555170	2 OTTAWA COUNTY CONSERVATION DISTRICT

**OKLAHOMA CONSERVATION COMMISSION
CLAIMS REGISTER BY PROGRAM
FOR THE PERIOD OF OCTOBER 22, 2012 THRU NOVEMBER 18, 2012**

Voucher	Fund Class	Department	Date	Amount	Account	Payee
38598	19301	3000001	11/13/2012	\$55.00	555170	71 PAWNEE COUNTY CONSERVATION DISTRICT
38598	19301	3000001	11/13/2012	\$153.19	555170	69 PAWNEE COUNTY CONSERVATION DISTRICT
38598	19301	3000001	11/13/2012	\$212.00	555170	72 PAWNEE COUNTY CONSERVATION DISTRICT
38598	19301	3000001	11/13/2012	\$947.32	555170	12 PAWNEE COUNTY CONSERVATION DISTRICT
38598	19301	3000001	11/13/2012	\$2,375.51	555170	1 PAWNEE COUNTY CONSERVATION DISTRICT
38599	19301	3000001	11/13/2012	\$120.00	555170	74 PAYNE COUNTY CONSERVATION DISTRICT
38599	19301	3000001	11/13/2012	\$128.15	555170	71 PAYNE COUNTY CONSERVATION DISTRICT
38599	19301	3000001	11/13/2012	\$264.13	555170	94 PAYNE COUNTY CONSERVATION DISTRICT
38599	40000	3000001	11/13/2012	\$290.28	555170	88 PAYNE COUNTY CONSERVATION DISTRICT
38599	19301	3000001	11/13/2012	\$325.00	555170	92 PAYNE COUNTY CONSERVATION DISTRICT
38599	19301	3000001	11/13/2012	\$398.31	555170	12 PAYNE COUNTY CONSERVATION DISTRICT
38599	19301	3000001	11/13/2012	\$2,441.77	555170	5 PAYNE COUNTY CONSERVATION DISTRICT
38600	19301	3000001	11/13/2012	\$70.75	555170	71 PITTSBURG COUNTY CONSERVATION DISTRICT
38600	19301	3000001	11/13/2012	\$269.13	555170	94 PITTSBURG COUNTY CONSERVATION DISTRICT
38600	19301	3000001	11/13/2012	\$2,133.08	555170	1 PITTSBURG COUNTY CONSERVATION DISTRICT
38600	19301	3000001	11/13/2012	\$3,360.08	555170	5 PITTSBURG COUNTY CONSERVATION DISTRICT
38601	19301	3000001	11/13/2012	\$68.42	555170	71 SOUTH CADDO CONS DISTRICT
38601	19301	3000001	11/13/2012	\$989.03	555170	12 SOUTH CADDO CONS DISTRICT
38601	19301	3000001	11/13/2012	\$2,547.61	555170	9 SOUTH CADDO CONS DISTRICT
38601	19301	3000001	11/13/2012	\$2,687.74	555170	5 SOUTH CADDO CONS DISTRICT
38602	19301	3000001	11/13/2012	\$45.00	555170	72 TALIHINA CONSERVATION DISTRICT
38602	19301	3000001	11/13/2012	\$58.41	555170	79 TALIHINA CONSERVATION DISTRICT
38602	19301	3000001	11/13/2012	\$125.97	555170	20 TALIHINA CONSERVATION DISTRICT
38602	19301	3000001	11/13/2012	\$660.00	555170	61 TALIHINA CONSERVATION DISTRICT
38602	19301	3000001	11/13/2012	\$1,954.90	555170	9 TALIHINA CONSERVATION DISTRICT
38602	19301	3000001	11/13/2012	\$3,698.63	555170	5 TALIHINA CONSERVATION DISTRICT
38603	19301	3000001	11/13/2012	\$198.24	555170	71 TEXAS COUNTY CONSERVATION DISTRICT
38603	19301	3000001	11/13/2012	\$325.00	555170	92 TEXAS COUNTY CONSERVATION DISTRICT
38603	19301	3000001	11/13/2012	\$1,822.82	555170	9 TEXAS COUNTY CONSERVATION DISTRICT
38603	19301	3000001	11/13/2012	\$2,167.83	555170	1 TEXAS COUNTY CONSERVATION DISTRICT
38604	19301	3000001	11/13/2012	\$225.00	555170	92 TULSA COUNTY CONSERVATION DISTRICT
38605	19301	3000001	11/13/2012	\$485.00	555170	61 TULSA COUNTY CONSERVATION DISTRICT
38606	19301	3000001	11/13/2012	\$485.00	555170	61 WOODWARD COUNTY CONSERVATION DISTRICT
38606	19301	3000001	11/13/2012	\$5,360.25	555170	12 WOODWARD COUNTY CONSERVATION DISTRICT
38617	19301	3000001	11/14/2012	\$9.71	555170	20 GARVIN CONSERVATION DISTRICT
38617	19301	3000001	11/14/2012	\$39.01	555170	71 GARVIN CONSERVATION DISTRICT
38617	19301	3000001	11/14/2012	\$2,289.53	555170	6 GARVIN CONSERVATION DISTRICT
38617	19301	3000001	11/14/2012	\$2,343.10	555170	2 GARVIN CONSERVATION DISTRICT
38618	19301	3000001	11/14/2012	\$36.00	555170	60 MARSHALL COUNTY CONSERVATION DISTRICT
38618	19301	3000001	11/14/2012	\$180.00	555170	72 MARSHALL COUNTY CONSERVATION DISTRICT
38618	19301	3000001	11/14/2012	\$189.35	555170	71 MARSHALL COUNTY CONSERVATION DISTRICT
38618	19301	3000001	11/14/2012	\$2,066.38	555170	1 MARSHALL COUNTY CONSERVATION DISTRICT
38618	19301	3000001	11/14/2012	\$2,311.40	555170	9 MARSHALL COUNTY CONSERVATION DISTRICT
38619	19301	3000001	11/14/2012	\$76.00	555170	77 VALLIANT CONSERVATION DISTRICT
38619	19301	3000001	11/14/2012	\$91.18	555170	79 VALLIANT CONSERVATION DISTRICT
38619	19301	3000001	11/14/2012	\$167.12	555170	71 VALLIANT CONSERVATION DISTRICT
38619	19301	3000001	11/14/2012	\$2,412.04	555170	7 VALLIANT CONSERVATION DISTRICT
38619	19301	3000001	11/14/2012	\$2,785.48	555170	2 VALLIANT CONSERVATION DISTRICT
38620	19301	3000001	11/14/2012	\$62.15	555170	79 WASHITA COUNTY CONSERVATION DISTRICT
38620	19301	3000001	11/14/2012	\$83.29	555170	26 WASHITA COUNTY CONSERVATION DISTRICT
38620	19301	3000001	11/14/2012	\$120.62	555170	71 WASHITA COUNTY CONSERVATION DISTRICT
38620	19301	3000001	11/14/2012	\$195.00	555170	60 WASHITA COUNTY CONSERVATION DISTRICT
38620	19301	3000001	11/14/2012	\$2,681.34	555170	11 WASHITA COUNTY CONSERVATION DISTRICT
38620	19301	3000001	11/14/2012	\$2,962.25	555170	6 WASHITA COUNTY CONSERVATION DISTRICT
38621	19301	3000003	11/14/2012	\$724.55	531310	NATIONAL AMERICAN INS

OKLAHOMA CONSERVATION COMMISSION
CLAIMS REGISTER BY PROGRAM
FOR THE PERIOD OF OCTOBER 22, 2012 THRU NOVEMBER 18, 2012

Voucher	Fund Class	Department	Date	Amount	Account	Payee
38622	19301	3000001	11/15/2012	\$118.30	555170 71	CANEY VALLEY CONSERVATION DISTRICT
38622	19301	3000001	11/15/2012	\$411.57	555170 94	CANEY VALLEY CONSERVATION DISTRICT
38622	19301	3000001	11/15/2012	\$1,741.26	555170 5	CANEY VALLEY CONSERVATION DISTRICT
38622	19301	3000001	11/15/2012	\$2,070.50	555170 1	CANEY VALLEY CONSERVATION DISTRICT
38622	19301	3000001	11/15/2012	\$4,305.77	555170 95	CANEY VALLEY CONSERVATION DISTRICT
38626	19301	3000001	11/15/2012	\$275.82	555170 12	DEER CREEK CONSERVATION DISTRICT
38626	19301	3000001	11/15/2012	\$2,173.40	555170 11	DEER CREEK CONSERVATION DISTRICT
38626	19301	3000001	11/15/2012	\$2,551.42	555170 5	DEER CREEK CONSERVATION DISTRICT
38627	19301	3000001	11/15/2012	\$107.81	555170 71	HARMON COUNTY CONSERVATION DISTRICT
38627	19301	3000001	11/15/2012	\$325.00	555170 92	HARMON COUNTY CONSERVATION DISTRICT
38627	19301	3000001	11/15/2012	\$2,173.18	555170 1	HARMON COUNTY CONSERVATION DISTRICT
38627	19301	3000001	11/15/2012	\$2,479.83	555170 5	HARMON COUNTY CONSERVATION DISTRICT
38628	19301	3000001	11/15/2012	\$28.84	555170 71	KAY COUNTY CONSERVATION DISTRICT
38628	19301	3000001	11/15/2012	\$75.00	555170 76	KAY COUNTY CONSERVATION DISTRICT
38628	19301	3000001	11/15/2012	\$84.00	555170 83	KAY COUNTY CONSERVATION DISTRICT
38628	40000	3000001	11/15/2012	\$139.83	555170 86	KAY COUNTY CONSERVATION DISTRICT
38628	19301	3000001	11/15/2012	\$240.00	555170 74	KAY COUNTY CONSERVATION DISTRICT
38628	19301	3000001	11/15/2012	\$284.72	555170 69	KAY COUNTY CONSERVATION DISTRICT
38628	19301	3000001	11/15/2012	\$2,419.92	555170 7	KAY COUNTY CONSERVATION DISTRICT
38628	19301	3000001	11/15/2012	\$2,783.71	555170 5	KAY COUNTY CONSERVATION DISTRICT
38628	19301	3000001	11/15/2012	\$2,942.65	555170 2	KAY COUNTY CONSERVATION DISTRICT
38629	19301	3000001	11/15/2012	\$458.59	555170 94	OKFUSKEE COUNTY CONSERVATION DISTRICT
38630	40000	3000001	11/15/2012	\$139.83	555170 86	OKFUSKEE COUNTY CONSERVATION DISTRICT
38630	19301	3000001	11/15/2012	\$323.00	555170 80	OKFUSKEE COUNTY CONSERVATION DISTRICT
38630	19301	3000001	11/15/2012	\$2,017.58	555170 6	OKFUSKEE COUNTY CONSERVATION DISTRICT
38630	19301	3000001	11/15/2012	\$2,607.13	555170 2	OKFUSKEE COUNTY CONSERVATION DISTRICT
38631	19301	3000001	11/15/2012	\$40.00	555170 80	PUSHMATAHA CONSERVATION DISTRICT #44
38631	19301	3000001	11/15/2012	\$56.75	555170 82	PUSHMATAHA CONSERVATION DISTRICT #44
38631	19301	3000001	11/15/2012	\$70.34	555170 71	PUSHMATAHA CONSERVATION DISTRICT #44
38631	19301	3000001	11/15/2012	\$1,356.39	555170 12	PUSHMATAHA CONSERVATION DISTRICT #44
38631	19301	3000001	11/15/2012	\$2,129.13	555170 1	PUSHMATAHA CONSERVATION DISTRICT #44
38632	19301	3000001	11/15/2012	\$10.90	555170 32	SEQUOYAH COUNTY CONSERVATION DISTRICT
38632	19301	3000001	11/15/2012	\$20.00	555170 46	SEQUOYAH COUNTY CONSERVATION DISTRICT
38632	19301	3000001	11/15/2012	\$27.00	555170 79	SEQUOYAH COUNTY CONSERVATION DISTRICT
38632	19301	3000001	11/15/2012	\$30.00	555170 70	SEQUOYAH COUNTY CONSERVATION DISTRICT
38632	19301	3000001	11/15/2012	\$54.64	555170 83	SEQUOYAH COUNTY CONSERVATION DISTRICT
38632	19301	3000001	11/15/2012	\$102.63	555170 71	SEQUOYAH COUNTY CONSERVATION DISTRICT
38632	19301	3000001	11/15/2012	\$135.00	555170 26	SEQUOYAH COUNTY CONSERVATION DISTRICT
38632	40000	3000001	11/15/2012	\$139.83	555170 86	SEQUOYAH COUNTY CONSERVATION DISTRICT
38632	19301	3000001	11/15/2012	\$667.43	555170 12	SEQUOYAH COUNTY CONSERVATION DISTRICT
38632	19301	3000001	11/15/2012	\$850.00	555170 61	SEQUOYAH COUNTY CONSERVATION DISTRICT
38632	19301	3000001	11/15/2012	\$2,287.50	555170 5	SEQUOYAH COUNTY CONSERVATION DISTRICT
38634	19301	3000001	11/16/2012	\$65.69	555170 20	BEAVER COUNTY CONSERVATION DISTRICT
38634	40000	3000001	11/16/2012	\$139.83	555170 86	BEAVER COUNTY CONSERVATION DISTRICT
38634	19301	3000001	11/16/2012	\$1,291.80	555170 12	BEAVER COUNTY CONSERVATION DISTRICT
38634	19301	3000001	11/16/2012	\$2,578.19	555170 3	BEAVER COUNTY CONSERVATION DISTRICT
38635	19301	3000001	11/16/2012	\$353.11	555170 94	CENTRAL N CANADIAN RIVER CONSERVATION
38635	19301	3000001	11/16/2012	\$1,647.37	555170 9	CENTRAL N CANADIAN RIVER CONSERVATION
38635	19301	3000001	11/16/2012	\$2,035.07	555170 1	CENTRAL N CANADIAN RIVER CONSERVATION
38636	19301	3000001	11/16/2012	\$2,896.46	555170 2	COTTON COUNTY CONSERVATION DISTRICT
38636	19301	3000001	11/16/2012	\$3,041.44	555170 5	COTTON COUNTY CONSERVATION DISTRICT
38637	19301	3000001	11/16/2012	\$250.00	555170 92	COTTON COUNTY CONSERVATION DISTRICT
38637	19301	3000001	11/16/2012	\$2,896.46	555170 2	COTTON COUNTY CONSERVATION DISTRICT
38637	19301	3000001	11/16/2012	\$3,041.44	555170 5	COTTON COUNTY CONSERVATION DISTRICT
38638	19301	3000001	11/16/2012	\$23.85	555170 72	EAST WOODS COUNTY CONSERVATION DIST

**OKLAHOMA CONSERVATION COMMISSION
CLAIMS REGISTER BY PROGRAM
FOR THE PERIOD OF OCTOBER 22, 2012 THRU NOVEMBER 18, 2012**

Voucher	Fund Class	Department	Date	Amount	Account	Payee
38638	19301	3000001	11/16/2012	\$117.89	555170 80	EAST WOODS COUNTY CONSERVATION DIST
38638	19301	3000001	11/16/2012	\$289.85	555170 20	EAST WOODS COUNTY CONSERVATION DIST
38638	19301	3000001	11/16/2012	\$864.97	555170 69	EAST WOODS COUNTY CONSERVATION DIST
38638	19301	3000001	11/16/2012	\$7,525.80	555170 1	EAST WOODS COUNTY CONSERVATION DIST
38639	19301	3000001	11/16/2012	\$1,941.31	555170 11	HASKELL COUNTY CONSERVATION DISTRICT
38639	19301	3000001	11/16/2012	\$2,018.43	555170 12	HASKELL COUNTY CONSERVATION DISTRICT
38639	19301	3000001	11/16/2012	\$2,491.05	555170 2	HASKELL COUNTY CONSERVATION DISTRICT
38640	19301	3000001	11/16/2012	\$87.82	555170 71	KINGFISHER COUNTY CONSERVATION DISTRICT
38640	19301	3000001	11/16/2012	\$104.85	555170 60	KINGFISHER COUNTY CONSERVATION DISTRICT
38640	40000	3000001	11/16/2012	\$139.83	555170 86	KINGFISHER COUNTY CONSERVATION DISTRICT
38640	19301	3000001	11/16/2012	\$889.85	555170 61	KINGFISHER COUNTY CONSERVATION DISTRICT
38640	19301	3000001	11/16/2012	\$2,479.39	555170 5	KINGFISHER COUNTY CONSERVATION DISTRICT
38640	19301	3000001	11/16/2012	\$2,947.08	555170 2	KINGFISHER COUNTY CONSERVATION DISTRICT
38641	19301	3000001	11/16/2012	\$24.95	555170 83	STEPHENS COUNTY CONSERVATION DISTRICT
38641	19301	3000001	11/16/2012	\$37.97	555170 20	STEPHENS COUNTY CONSERVATION DISTRICT
38641	19301	3000001	11/16/2012	\$65.00	555170 72	STEPHENS COUNTY CONSERVATION DISTRICT
38641	19301	3000001	11/16/2012	\$90.00	555170 74	STEPHENS COUNTY CONSERVATION DISTRICT
38641	19301	3000001	11/16/2012	\$162.55	555170 71	STEPHENS COUNTY CONSERVATION DISTRICT
38641	19301	3000001	11/16/2012	\$2,820.41	555170 2	STEPHENS COUNTY CONSERVATION DISTRICT
38641	19301	3000001	11/16/2012	<u>\$2,827.34</u>	555170 5	STEPHENS COUNTY CONSERVATION DISTRICT

\$435,677.91 Field Services

Conservation Education

38532	19301	3000004	11/5/2012	\$1,631.00	532130	CAMP LOUGHRIDGE
38552	19301	3000004	11/6/2012	\$509.00	522130	AUTHORITY ORDER-PCARD
38552	19301	3000004	11/6/2012	<u>\$133.45</u>	536130	AUTHORITY ORDER-PCARD

\$2,273.45 Conservation Education

District Services

38464	19301	3000005	10/25/2012	\$264.50	521120	KNAUF OWEN LISA R
38465	40000	3000005	10/25/2012	\$149.50	521120	MCNEFF JOSHUA A
38495	40000	3000005	11/6/2012	\$195.50	521120	MILLER JASON CHAD
38552	19301	3000005	11/6/2012	\$881.95	522130	AUTHORITY ORDER-PCARD
38552	19301	3000005	11/6/2012	\$28.92	536140	AUTHORITY ORDER-PCARD
38552	19301	3000005	11/6/2012	\$358.44	541110	AUTHORITY ORDER-PCARD
38559	40000	3000005	11/6/2012	<u>\$46.00</u>	521120	MCNEFF JOSHUA A

\$1,924.81 District Services

Abandoned Mine Land Reclamation

38428	40000	4000005	10/22/2012	\$180.09	531160	OFFICE OF MANAGEMENT & ENTERPRISE SVCS
38429	40000	4000005	10/22/2012	\$77,126.99	545110	GOAD & SONS CONSTRUCTION LLC
38529	40000	4000005	11/5/2012	\$3,000.99	555170 88	ROGERS COUNTY CONSERVATION DISTRICT
38530	40000	4000005	11/5/2012	\$2,949.00	555170 88	ROGERS COUNTY CONSERVATION DISTRICT
38533	40000	4000005	11/5/2012	\$66,039.31	545110	THE RAILROAD YARD INC
38552	40000	4000001	11/6/2012	\$1,288.00	522130	AUTHORITY ORDER-PCARD
38552	40000	4000001	11/6/2012	\$256.23	536130	AUTHORITY ORDER-PCARD
38552	40000	4000001	11/6/2012	\$6.70	536140	AUTHORITY ORDER-PCARD
38552	40000	4000001	11/6/2012	\$207.73	541110	AUTHORITY ORDER-PCARD
38560	40000	4000005	11/8/2012	\$458.43	521110	SPURLOCK DORSEY E

**OKLAHOMA CONSERVATION COMMISSION
CLAIMS REGISTER BY PROGRAM
FOR THE PERIOD OF OCTOBER 22, 2012 THRU NOVEMBER 18, 2012**

Voucher	Fund Class	Department	Date	Amount	Account	Payee
38561	40000	4000005	11/8/2012	\$1,107.23	521110	GREEN PRESTON L
38585	40000	4000005	11/13/2012	<u>\$939.48</u>	534290	COMDATA
\$153,560.18 Abandoned Mine Land Reclamation						
Water Quality						
38427	49000	5000001	10/22/2012	\$385,993.66	546210	NORTH STATE ENVIRONMENTAL INC
38439	40000	5000001	10/23/2012	\$75.00	522150	TULSA AREA CONSERVATION FOUNDATION
38440	40000	5000001	10/23/2012	\$960.00	515290	NORTHEASTERN STATE UNIVERSITY
38440	19301	5000001	10/23/2012	\$3,352.00	515290	NORTHEASTERN STATE UNIVERSITY
38441	40000	5000001	10/23/2012	\$20,904.58	545110	UNIVERSITY OF OKLAHOMA
38442	40000	5000001	10/23/2012	\$9,850.00	515060	BRUCE G LUTTRELL CPA PC
38443	40000	5000001	10/23/2012	\$3,680.77	545110	OKLAHOMA STATE UNIVERSITY
38443	49000	5000001	10/23/2012	\$167,535.83	545110	OKLAHOMA STATE UNIVERSITY
38444	40000	5000001	10/23/2012	\$148.29	532140	TRANSPORTATION LEASING COMPANY
38445	40000	5000001	10/23/2012	\$148.29	532140	TRANSPORTATION LEASING COMPANY
38446	40000	5000001	10/23/2012	\$160.91	532140	TRANSPORTATION LEASING COMPANY
38447	40000	5000001	10/23/2012	\$300.00	555170 88	BLAINE COUNTY CONSERVATION DISTRICT
38448	40000	5000001	10/23/2012	\$20.00	531150	OFFICE OF MANAGEMENT & ENTERPRISE SVCS
38449	40000	5000001	10/23/2012	\$70.00	531150	OFFICE OF MANAGEMENT & ENTERPRISE SVCS
38467	40000	5000001	10/25/2012	\$57.50	521120	TRAMELL BROOKS K
38468	40000	5000001	10/25/2012	\$92.00	521120	KLOXIN GREGORY A
38468	40000	5000001	10/25/2012	\$24.75	521140	KLOXIN GREGORY A
38469	40000	5000001	10/25/2012	\$92.00	521120	DAY STACEY B
38470	40000	5000001	10/25/2012	\$92.00	521120	PHILLIPS SHANON J
38471	40000	5000001	10/25/2012	\$57.50	521120	LEACH JR. JAMES H
38471	40000	5000001	10/25/2012	\$40.44	521140	LEACH JR. JAMES H
38472	40000	5000001	10/25/2012	\$2,843.73	545110	OKLAHOMA STATE UNIVERSITY
38473	40000	5000001	10/25/2012	\$1,800.00	555170 88	ADAIR COUNTY CONSERVATION DISTRICT #67
38474	40000	5000001	10/25/2012	\$931.00	532190	RED CARPET CHARTERS
38475	40000	5000001	10/25/2012	\$50.00	532130	GRAND RIVER DAM AUTHORITY
38476	40000	5000001	10/25/2012	\$9,570.00	531150	DALE ROGERS TRAINING CENTER INC
38478	40000	5000001	10/25/2012	\$60.00	522150	TULSA AREA CONSERVATION FOUNDATION
38480	19301	5000001	10/29/2012	\$140.00	521120	LAMB JEANETTE M
38481	19301	5000001	10/29/2012	\$103.50	521120	RAMMING JASON M
38481	19301	5000001	10/29/2012	\$16.08	521140	RAMMING JASON M
38482	49000	5000001	10/29/2012	\$205,010.45	545110	OKLAHOMA STATE UNIVERSITY
38496	24500	5000001	10/30/2012	\$547.66	536170	JASONS DELI
38497	40000	5000001	10/30/2012	\$1,050.00	555170 88	CHEROKEE COUNTY CONSERVATION DISTRICT
38520	40000	5000001	11/5/2012	\$161.00	521120	SHAW KIMBERLY R
38523	19301	5000001	11/5/2012	\$48.94	541180	FASTENAL COMPANY
38524	19301	5000001	11/5/2012	\$5.39	541180	FASTENAL COMPANY
38525	40000	5000001	11/5/2012	\$19.35	536140	EUREKA WATER COMPANY
38527	40000	5000001	11/5/2012	\$17,068.01	515290	OKLAHOMA STATE UNIVERSITY
38528	24500	5000001	11/5/2012	\$246.00	522150	GILCREASE MUSEUM
38552	40000	5000001	11/6/2012	\$204.60	522110	AUTHORITY ORDER-PCARD
38552	40000	5000001	11/6/2012	\$311.60	522110	AUTHORITY ORDER-PCARD
38552	19301	5000001	11/6/2012	\$77.00	522130	AUTHORITY ORDER-PCARD
38552	40000	5000001	11/6/2012	\$616.00	522130	AUTHORITY ORDER-PCARD
38552	19301	5000001	11/6/2012	\$173.76	531110	AUTHORITY ORDER-PCARD
38552	40000	5000001	11/6/2012	\$41.00	531190	AUTHORITY ORDER-PCARD
38552	19301	5000001	11/6/2012	\$212.23	533210	AUTHORITY ORDER-PCARD
38552	19301	5000001	11/6/2012	\$404.34	535180	AUTHORITY ORDER-PCARD
38552	24500	5000001	11/6/2012	\$65.76	536110	AUTHORITY ORDER-PCARD

**OKLAHOMA CONSERVATION COMMISSION
CLAIMS REGISTER BY PROGRAM
FOR THE PERIOD OF OCTOBER 22, 2012 THRU NOVEMBER 18, 2012**

Voucher	Fund Class	Department	Date	Amount	Account	Payee
38552	40000	5000001	11/6/2012	\$297.73	536140	AUTHORITY ORDER-PCARD
38552	40000	5000001	11/6/2012	\$206.04	536190	AUTHORITY ORDER-PCARD
38552	19301	5000001	11/6/2012	\$25.82	537170	AUTHORITY ORDER-PCARD
38552	40000	5000001	11/6/2012	\$958.65	537210	AUTHORITY ORDER-PCARD
38552	19301	5000001	11/6/2012	\$2,903.64	537210	AUTHORITY ORDER-PCARD
38567	40000	5000001	11/8/2012	\$200.00	555170	NORTH CADDO CONSERVATION DISTRICT
38633	40000	5000001	11/15/2012	\$570.85	532140	OFFICE OF MANAGEMENT & ENTERPRISE SVCS
38633	40000	5000001	11/15/2012	\$1,123.34	532140	OFFICE OF MANAGEMENT & ENTERPRISE SVCS
38633	40000	5000001	11/15/2012	<u>\$9,393.10</u>	532140	OFFICE OF MANAGEMENT & ENTERPRISE SVCS

\$851,112.09 Water Quality

Cost Share - Locally Led

38425	25000	5000004	10/22/2012	\$1,000.00	554230	1 NELLIE TUCKER
38426	25000	5000004	10/22/2012	\$500.00	554230	13 ANITA GILES
38455	25000	5000004	10/24/2012	\$991.87	554230	1 HALEY JAMES
38487	25000	5000004	10/29/2012	\$446.57	554230	13 VERNON MUSGROVE
38505	25000	5000004	10/31/2012	\$408.88	554230	23 EDWARD & SHANNON JONES
38505	25000	5000004	10/31/2012	\$799.91	554230	13 EDWARD & SHANNON JONES
38511	25000	5000004	11/1/2012	\$500.00	554230	13 HERBERT DWIGHT HELM
38512	25000	5000004	11/1/2012	\$500.00	554230	13 CARROLL JOE COYNE
38513	25000	5000004	11/1/2012	\$500.00	554230	13 MAXINE CALLAHAN
38514	25000	5000004	11/1/2012	\$500.00	554230	13 TOMMY CALLAHAN
38531	25000	5000004	11/5/2012	\$1,230.19	554230	1 ANN K SHERRY
38546	25000	5000004	11/6/2012	\$459.46	554230	13 MALCOLM GOODRICH
38546	25000	5000004	11/6/2012	\$740.54	554230	23 MALCOLM GOODRICH
38547	25000	5000004	11/6/2012	\$988.00	554230	21 GLEN TIGNOR
38548	25000	5000004	11/6/2012	\$750.02	554230	21 MIKE COSSEY
38549	25000	5000004	11/6/2012	\$403.88	554230	5 JIM D MCLAIN JR
38607	25000	5000004	11/14/2012	\$20.75	554230	23 CHRIS ANKENMAN
38607	25000	5000004	11/14/2012	\$575.00	554230	13 CHRIS ANKENMAN
38608	25000	5000004	11/14/2012	\$124.50	554230	23 ARTHUR MORGAN
38608	25000	5000004	11/14/2012	\$575.00	554230	13 ARTHUR MORGAN
38609	25000	5000004	11/14/2012	\$16.60	554230	23 DONALD BLEVINS
38609	25000	5000004	11/14/2012	\$423.15	554230	13 DONALD BLEVINS
38610	25000	5000004	11/14/2012	\$2,000.00	554230	1 COLE RANCH LLC
38611	25000	5000004	11/14/2012	\$1,931.25	554230	1 GERALD R BRYANT
38612	25000	5000004	11/14/2012	\$1,000.00	554230	28 GREG SIMS
38613	25000	5000004	11/14/2012	\$1,000.00	554230	1 ELDON MITCHELL
38614	25000	5000004	11/14/2012	\$278.88	554230	23 MORGAN BROTHERS
38614	25000	5000004	11/14/2012	\$575.00	554230	13 MORGAN BROTHERS
38615	25000	5000004	11/14/2012	\$1,000.00	554230	23 ALBERT E WILLIAMS
38616	25000	5000004	11/14/2012	<u>\$675.62</u>	554230	23 DUANE L MOTE

\$20,915.07 Cost Share - Locally Led

Cost Share - Priority Watershed

38435	40000	5000006	10/23/2012	\$6,654.00	554230	34 JOAN DAVIS
38436	25000	5000009	10/23/2012	\$2,761.66	554230	11 CAROLYN JANE SEYLER
38456	40000	5000012	10/24/2012	\$6,348.00	554230	5 LARRY DICK
38459	40000	5000012	10/25/2012	\$3,500.00	554230	29 BRIAN ROBERTS
38460	40000	5000012	10/25/2012	\$626.76	554230	23 FRANK SHEPHERD
38460	40000	5000012	10/25/2012	\$2,369.35	554230	22 FRANK SHEPHERD

**OKLAHOMA CONSERVATION COMMISSION
CLAIMS REGISTER BY PROGRAM
FOR THE PERIOD OF OCTOBER 22, 2012 THRU NOVEMBER 18, 2012**

Voucher	Fund Class	Department	Date	Amount	Account	Payee
---------	------------	------------	------	--------	---------	-------

38460	40000	5000012	10/25/2012	\$2,964.12	554230 13	FRANK SHEPHERD
38460	40000	5000012	10/25/2012	\$5,826.00	554230 21	FRANK SHEPHERD
38492	25000	5000009	10/30/2012	\$2,655.00	554230 29	SHAWNDA RANSOM
38534	25000	5000009	11/5/2012	\$8,037.60	554230 39	DENNIS KEVIN FISHER
38537	25000	5000009	11/5/2012	\$8,017.90	554230 39	JOHN THOMPSON
38538	25000	5000009	11/5/2012	\$6,796.05	554230 39	CHAD SCHEIHING
38550	40000	5000006	11/6/2012	\$667.52	554230 5	JOAN DAVIS
38557	25000	5000009	11/6/2012	<u>\$6,067.60</u>	554230 39	PAT MCGOWEN

\$63,291.56 Cost Share - Priority Watershed

CREP

38466	25000	5000014	10/25/2012	\$252.00	521230	LEVESQUE GINA M
38466	25000	5000014	10/25/2012	\$25.00	521250	LEVESQUE GINA M
38497	25000	5000014	10/30/2012	\$30.00	555170 88	CHEROKEE COUNTY CONSERVATION DISTRICT
38552	25000	5000014	11/6/2012	\$77.00	522130	AUTHORITY ORDER-PCARD
38633	25000	5000014	11/15/2012	<u>\$1,141.34</u>	532140	OFFICE OF MANAGEMENT & ENTERPRISE SVCS

\$1,525.34 CREP

ISD Data Processing

38437	40000	8800010	10/23/2012	\$128.90	532160 51	SHARP ELECTRONICS CORPORATION
38438	40000	8800010	10/23/2012	\$128.80	532160 51	SHARP ELECTRONICS CORPORATION
38438	40000	8800010	10/23/2012	\$18.82	533140 51	SHARP ELECTRONICS CORPORATION
38477	40000	8800010	10/25/2012	\$60.00	533140 11	FUZZELLS BUSINESS EQUIPMENT
38479	40000	8800010	10/25/2012	\$23.94	531130 28	AT & T MOBILITY NATIONAL ACCOUNT LLC
38479	40000	8800010	10/25/2012	\$25.14	531130 54	AT & T MOBILITY NATIONAL ACCOUNT LLC
38479	40000	8800010	10/25/2012	\$73.82	531130 45	AT & T MOBILITY NATIONAL ACCOUNT LLC
38479	40000	8800010	10/25/2012	\$98.50	531130 14	AT & T MOBILITY NATIONAL ACCOUNT LLC
38479	40000	8800010	10/25/2012	\$221.57	531130 51	AT & T MOBILITY NATIONAL ACCOUNT LLC
38479	40000	8800010	10/25/2012	\$255.90	531130 21	AT & T MOBILITY NATIONAL ACCOUNT LLC
38493	40000	8800010	10/30/2012	\$76.03	531130 21	AT&T CORPORATION
38494	40000	8800010	10/30/2012	\$128.64	531130 21	AT&T CORPORATION
38501	40000	8800010	10/30/2012	\$1,804.29	541120 21	DELL MARKETING LP
38502	40000	8800010	10/30/2012	\$329.99	541220 21	DELL MARKETING LP
38503	40000	8800010	10/30/2012	\$3,345.87	541120 21	DELL MARKETING LP
38526	40000	8800010	11/5/2012	\$13.17	533140 11	RICOH USA INC
38526	40000	8800010	11/5/2012	\$154.42	533140 11	RICOH USA INC
38551	40000	8800010	11/6/2012	\$87.00	531130 21	AT&T CORPORATION
38552	40000	8800010	11/6/2012	\$509.74	536150 51	AUTHORITY ORDER-PCARD
38552	40000	8800010	11/6/2012	\$31.63	542120 51	AUTHORITY ORDER-PCARD
38624	40000	8800010	11/15/2012	\$734.91	531130 11	OFFICE OF MANAGEMENT & ENTERPRISE SVCS
38624	40000	8800010	11/15/2012	\$47.75	533130 11	OFFICE OF MANAGEMENT & ENTERPRISE SVCS
38624	40000	8800010	11/15/2012	<u>\$36.00</u>	541230 11	OFFICE OF MANAGEMENT & ENTERPRISE SVCS

\$8,334.83 ISD Data Processing

\$2,469,847.49 Total Claims Paid

Cardholder Statement with Allocation

Card One of: SHERYL GIBSON (2224) or KELLY MOCKABEE (8642) or
 BROOKS TRAMELL (4510)
 Company Name State of Oklahoma
 Post Date Between 2012-09-29 00:00:00 and 2012-10-31 23:59:59
 Report Owner Coffman, Steven
 Report Time 2012-11-19 10:00:04
 Transaction Type One of: Cash advance or Misc Credit or Misc Debit or Purchase

CH Full Name

Card Last 4 Digits

Txn Number	Purchase Date	Post Date	Vendor Name	Total Amount
Alloc Amount		GL Allocation	SW Contract #	Item Description
Gibson, Sheryl 2224				
TXN00233939 644.00	09/28/2012	10/01/2012 522130-1000-40000-4000001-152520000---- 64500--6459003452-010-001-001	MARRIOTT 33755 DES MOINES	644.00 MARRIOTT 33755 DES MOINES - D. Ireton, 108256, 3, Sept. 22nd, NAAML P annual conference, \$115 per night, designated hotel
TXN00233942 644.00	09/28/2012	10/01/2012 522130-1000-40000-4000001-152520000---- 64500--6459003452-010-001-001	MARRIOTT 33755 DES MOINES	644.00 MARRIOTT 33755 DES MOINES - M. Sharp, 104089, 3, Des Moines Iowa, NAAML P annual conference, \$115 per night, designated hotel
TXN00233943 72.00	09/29/2012	10/01/2012 522130-1000-19301-3000004-----64500-- 6459003452-008-001-001	BEST WESTERN	72.00 BEST WESTERN - Greg & Kim Robertson, EXPO Voluteer, Sept. 28th
TXN00233946 77.00	09/27/2012	10/01/2012 522130-1000-25000-5000014-----64500-- 6459003452-014-001-001	HOLIDAY INN EXPRESS	77.00 HOLIDAY INN EXPRESS - G. Levesque, 149519, 1 night, Weatherford, staff mtg., \$77, GSA
TXN00233947 72.00	09/29/2012	10/01/2012 522130-1000-19301-3000004-----64500-- 6459003452-008-001-001	BEST WESTERN	72.00 BEST WESTERN - Kelly Sullivan, EXPO volunteer, Sept 28th
TXN00234267 144.00	09/30/2012	10/02/2012 522130-1000-19301-3000004-----64500-- 6459003452-008-001-001	BEST WESTERN	144.00 BEST WESTERN - Coleta Bratten, EXPO volunteer, Sept 28th & 29th
TXN00234268 72.00	09/30/2012	10/02/2012 522130-1000-19301-3000004-----64500-- 6459003452-008-001-001	BEST WESTERN	72.00 BEST WESTERN - Chuck & Shirley Hudson, EXPO volunteers, Sept 29th

Coffman, Steven

1 of 12

2012-11-19 10:00:04

Exhibit 2

December 3, 2012

CH Full Name

Card Last 4 Digits

Txn Number	Purchase Date	Post Date	Vendor Name	Total Amount
Alloc Amount		GL Allocation	SW Contract #	Item Description
TXN00234269	09/30/2012	10/02/2012	BEST WESTERN	72.00
72.00		522130-1000-19301-3000004-----64500-- 6459003452-008-001-001		BEST WESTERN - Morgan & Nena Wells, EXPO Volunteer, Sept 29th
TXN00235402	10/04/2012	10/04/2012	DMI DELL K-12/GOVT	343.12
343.12		536150-1000-40000-2000001-109020000--- 64500--6459003452-018-001-001		DMI DELL K-12/GOVT - toner & drum kit
TXN00235403	10/02/2012	10/04/2012	FAIRFIELD INN-PONCA CITY	77.00
77.00		522130-1000-19301-5000001-----64500-- 6459003452-001-001-002		FAIRFIELD INN-PONCA CITY - N. Carter, 171930, 1 night, Ponca City, water sampling, \$77, standard GSA
TXN00236831	10/05/2012	10/08/2012	HAMPTON INN MUSKOGEE	77.00
77.00		522130-1000-19301-3000005-----64500-- 6459003452-009-001-001		HAMPTON INN MUSKOGEE - L. Knauf, 104384, 1 night, working w/ district, \$77, standard GSA
TXN00236832	10/06/2012	10/08/2012	OKAPP	15.00
15.00		522130-1000-19301-1000001-----64500-- 6459003452-002-001-001		OKAPP - registration
TXN00236835	10/06/2012	10/08/2012	OKAPP	15.00
15.00		522150-1000-19301-1000001-----64500-- 6459003452-002-001-001		OKAPP - registration
TXN00236836	10/04/2012	10/08/2012	ADVANCED MILITARY TECHNOL	285.24
285.24		536150-1000-40000-8800010-664600000---51- 64500--6459003546-003-001-001		ADVANCED MILITARY TECHNOL - dvd/cd for laptop
TXN00237807	10/08/2012	10/10/2012	SALLISAW INN	34.95
34.95		522130-1000-19301-3000005-----64500-- 6459003452-009-001-001		SALLISAW INN - L. Knauf, 104384, Sallisaw, 1 night, working with district, \$34.95, standard GSA
TXN00237808	10/09/2012	10/10/2012	TELEDYNE ISCO INC	224.50
224.50		536150-1000-40000-8800010-664600000---51- 64500--6459003546-003-001-001		TELEDYNE ISCO INC - USB data transfer cable

CH Full Name

Card Last 4 Digits

Txn Number
Alloc Amount

Purchase Date

Post Date
GL AllocationVendor Name
SW Contract #Total Amount
Item Description

TXN00238544 77.00	10/09/2012	10/11/2012 522130-1000-19301-1000001-----64500-- 6459003452-002-001-001	LAKEVIEW LODGE-INTERNET	77.00 LAKEVIEW LODGE-INTERNET - Weldon, 104720, 1 night, Beavers Bend, Insurance Meetings, \$77, GSA
TXN00239967 77.00	10/11/2012	10/15/2012 522130-1000-19301-1000001-----64500-- 6459003452-002-001-001	NORTHWEST INN	77.00 NORTHWEST INN - Weldon, 104720, 1 night, Woodward, Insurance Meeting, \$77, GSA
TXN00240815 40.95	10/15/2012	10/17/2012 531260-1000-19301-1000001-----64500-- 6459003452-002-001-001	ASSOCIATION OF GOVERNMENT	40.95 ASSOCIATION OF GOVERNMENT - membership
TXN00241398 77.00	10/17/2012	10/18/2012 522130-1000-19301-3000005-----64500-- 6459003452-009-001-001	HAMPTON INN MUSKOGEE	77.00 HAMPTON INN MUSKOGEE - L. Owen, 104384, 1 night, Muskogee, work w/ district, \$77, GSA
TXN00241942 154.00	10/17/2012	10/19/2012 522130-1000-40000-5000001-664600000---- 64500--6459003452-001-001-001	DOUBLETREE TULSA	154.00 DOUBLETREE TULSA - B. Tramell, 107948, 2 nights, NPS conference, \$77, designated hotel
TXN00241943 327.00	10/17/2012	10/19/2012 522130-1000-40000-5000001-664600000---- 64500--6459003452-001-001-001	DOUBLETREE TULSA	327.00 DOUBLETREE TULSA - Leach, 108874, NPS Conf., 3 nights, \$109, designated hotel
TXN00241944 231.00	10/17/2012	10/19/2012 522130-1000-40000-5000001-664600000---- 64500--6459003452-001-001-001	DOUBLETREE TULSA	231.00 DOUBLETREE TULSA - J. Ramming, 107874, 3 nights, NPS Conf., \$77, designated hotel
TXN00241945 231.00	10/17/2012	10/19/2012 522130-1000-40000-5000001-664600000---- 64500--6459003452-001-001-001	DOUBLETREE TULSA	231.00 DOUBLETREE TULSA - Shaw, 102260, 3 nights, NPS Conf., \$77, designated hotel
TXN00242714 308.00	10/19/2012	10/22/2012 522130-1000-19301-3000005-----64500-- 6459003452-009-001-001	BEST WESTERN CIMARRONHT	308.00 BEST WESTERN CIMARRONHT - McNeff, 179451, 4 nights, training, \$77, GSA

CH Full Name

Card Last 4 Digits

Txn Number
Alloc Amount

Purchase Date

Post Date
GL AllocationVendor Name
SW Contract #Total Amount
Item Description

TXN00242715 68.60	10/19/2012	10/22/2012 522130-1000-19301-1000001-----64500-- 6459003452-002-001-001	SUPER 8 MOTEL	68.60 SUPER 8 MOTEL - Weldon, 104720, 1 night, Claremore, Ins. Mtg., \$58.50, GSA
TXN00242717 77.00	10/18/2012	10/22/2012 522130-1000-19301-1000001-----64500-- 6459003452-002-001-001	COMFORT INN CLAREMORE	77.00 COMFORT INN CLAREMORE - Weldon, 104720, 1 night, Claremore, Ins. Mtg., \$77, GSA
TXN00242718 77.00	10/19/2012	10/22/2012 522130-1000-19301-1000001-----64500-- 6459003452-002-001-001	HOLIDAY INN EXPRESS	77.00 HOLIDAY INN EXPRESS - Weldon, 104720, 1 night, Tahlequah, Ins. Mtg., \$77, GSA
TXN00242719 25.00	10/19/2012	10/22/2012 522110-1000-40000-5000001-664600000---- 64500--6459003452-001-001-001	JOURNYHSE 0001879100514 sw100	25.00 JOURNYHSE 0001879100514 - fee
TXN00242721 204.60	10/19/2012	10/22/2012 522110-1000-40000-5000001-----64500-- 6459003452-001-001-001	SOUTHWESTAIR5262475144126 sw100	204.60 SOUTHWESTAIR5262475144126 - Lemmon, 102750, 0356390, 11/5/12, training
TXN00242722 (1.71)	10/19/2012	10/22/2012 522130-1000-19301-1000001-----64500-- 6459003452-002-001-001	SUPER 8 MOTEL	(1.71) SUPER 8 MOTEL - Credit
TXN00242723 77.00	10/18/2012	10/22/2012 522130-1000-19301-3000004-----64500-- 6459003452-008-001-001	COMFORT INN CLAREMORE	77.00 COMFORT INN CLAREMORE - Beatty, 108390, 1 night, Claremore, workshop, \$77, GSA
TXN00242724 25.00	10/19/2012	10/22/2012 522110-1000-40000-5000001-664600000---- 64500--6459003452-001-001-001	JOURNYHSE 0001872100015	25.00 JOURNYHSE 0001872100015 - fee
TXN00242725 308.00	10/19/2012	10/22/2012 522130-1000-19301-3000005-----64500-- 6459003452-009-001-001	BEST WESTERN CIMARRONHT	308.00 BEST WESTERN CIMARRONHT - Miller, 179449, 4 nights, Stillwater, training, \$77, GSA

CH Full Name

Card Last 4 Digits

Txn Number
Alloc Amount

Purchase Date

Post Date
GL AllocationVendor Name
SW Contract #Total Amount
Item Description

TXN00242726 (91.99)	10/20/2012	10/22/2012 541120-1000-40000-2000001-109020000---- 64500--6459003452-018-001-002	DMI DELL K-12/GOVT	(91.99) DMI DELL K-12/GOVT - Credit
TXN00242727 261.60	10/19/2012	10/22/2012 522110-1000-40000-5000001-664600000---- 64500--6459003452-001-001-001	SOUTHWESTAIR5262475146817 sw100	261.60 SOUTHWESTAIR5262475146817 - Spinner, 147659, 11-5-12, training, 0356389
TXN00243121 (327.00)	10/17/2012	10/23/2012 522130-1000-40000-5000001-664600000---- 64500--6459003452-001-001-001	DOUBLETREE TULSA	(327.00) DOUBLETREE TULSA - Credit-Leach
TXN00244258 77.00	10/24/2012	10/25/2012 522130-1000-19301-3000005-----64500-- 6459003452-009-001-001	HAMPTON INN MUSKOGEE	77.00 HAMPTON INN MUSKOGEE - L. Owen, 104384, Muskogee, 1 night, train new employee, \$77, GSA
TXN00244259 31.63	10/24/2012	10/25/2012 542120-1000-40000-8800010-664600000----51- 64500--6459003546-003-001-001	AMAZON MKTPLACE PMTS	31.63 AMAZON MKTPLACE PMTS - Converter
TXN00244260 119.59	10/24/2012	10/25/2012 536150-1000-40000-2000001-109020000---- 64500--6459003452-018-001-002	DMI DELL K-12/GOVT	119.59 DMI DELL K-12/GOVT - fuser kit
TXN00245658 118.44	10/26/2012	10/29/2012 536190-1000-40000-5000001-664600000---- 64500--6459003452-001-001-001	AMAZON MKTPLACE PMTS	118.44 AMAZON MKTPLACE PMTS - banquet roll tablecloth
TXN00245659 299.97	10/26/2012	10/29/2012 536130-1000-19301-1000001-----64500-- 6459003452-002-001-001	AMAZON MKTPLACE PMTS	299.97 AMAZON MKTPLACE PMTS - folding stands
TXN00246387 32.99	10/30/2012	10/31/2012 536110-1000-19301-1000001-----64500-- 6459003452-002-001-001	AMAZON MKTPLACE PMTS	32.99 AMAZON MKTPLACE PMTS - sugar pkts

CH Full Name

Card Last 4 Digits

Txn Number

Purchase Date

Post Date

Vendor Name

Total Amount

Alloc Amount

GL Allocation

SW Contract #

Item Description

5,774.48

count: 43

5,774.48

count: 43

CH Full Name

Card Last 4 Digits

Txn Number	Purchase Date	Post Date	Vendor Name	Total Amount
Alloc Amount		GL Allocation	SW Contract #	Item Description
Mockabee, Kelly				
8642				
TXN00233941	09/28/2012	10/01/2012	STAPLES	102.00
102.00		536140-1000-40000-2000001-109020000----	SW200	STAPLES - INK
		64500--6459003452-018-001-002		
TXN00233945	09/28/2012	10/01/2012	STAPLES	120.00
120.00		536140-1000-40000-2000001-109020000----		STAPLES - INK
		64500--6459003452-018-001-002		
TXN00235977	10/04/2012	10/05/2012	DEPT OF CORRECTIONS	114.25
114.25		541110-1000-40000-4000001-152520000----		DEPT OF CORRECTIONS - table
		64500--6459003452-010-001-001		
TXN00235978	10/04/2012	10/05/2012	DEPT OF CORRECTIONS	358.44
358.44		541110-1000-19301-3000005-----64500--		DEPT OF CORRECTIONS - chair
		6459003452-009-001-001		
TXN00236834	10/06/2012	10/08/2012	STAPLES	201.02
28.92		536140-1000-19301-3000005-----64500--	SW200	STAPLES - CALENDARS
		6459003452-009-001-001		
TXN00236834	10/06/2012	10/08/2012	STAPLES	201.02
172.10		536140-1000-40000-5000001-664600000----	SW200	STAPLES - ENVELOPES, CASES, SHARPIES, FOLDERS
		64500--6459003452-001-001-001		
TXN00236837	10/06/2012	10/08/2012	STAPLES	103.36
103.36		536140-1000-40000-5000001-664600000----	22	STAPLES - folders
		64500--6459003452-001-001-001		
TXN00237275	10/08/2012	10/09/2012	DEPT OF CORRECTIONS	93.48
93.48		541110-1000-40000-4000001-152520000----		DEPT OF CORRECTIONS - table
		64500--6459003452-010-001-001		

CH Full Name

Card Last 4 Digits

Txn Number

Purchase Date

Post Date

Vendor Name

Total Amount

Alloc Amount

GL Allocation

SW Contract #

Item Description

TXN00241396	10/17/2012	10/18/2012	STAPLES	319.58
43.48		536140-1000-19301-1000001-----64500-- 6459003452-002-001-001		STAPLES - monitor stand & cord detangler
TXN00241396	10/17/2012	10/18/2012	STAPLES	319.58
256.23		536130-1000-40000-4000001-152520000---- 64500--6459003452-010-001-001		STAPLES - electric stapler
TXN00241396	10/17/2012	10/18/2012	STAPLES	319.58
19.87		536140-1000-40000-5000001-664600000---- 64500--6459003452-001-001-001		STAPLES - viscofiles support
TXN00241397	10/17/2012	10/18/2012	FUZZELL'S BUSINESS EQUIPM	268.50
268.50		533120-1000-19301-1000001-----64500-- 6459003452-002-001-001		FUZZELL'S BUSINESS EQUIPM - repair
TXN00241941	10/18/2012	10/19/2012	STAPLES	88.35
46.26		536140-1000-19301-1000001-----64500-- 6459003452-002-001-001		STAPLES - stir sticks, tablets, heater
TXN00241941	10/18/2012	10/19/2012	STAPLES	88.35
42.09		536140-1000-40000-2000001-109020000---- 64500--6459003452-018-001-002		STAPLES - stir sticks, tablets, heater
TXN00243680	10/23/2012	10/24/2012	STAPLES	2.40
2.40		536140-1000-40000-5000001-664600000---- 64500--6459003452-001-001-001	sw022	STAPLES - Purchase
TXN00244816	10/24/2012	10/26/2012	TRIANGLE/A & E INC	133.45
133.45		536130-1000-19301-3000004-----64500-- 6459003452-008-001-001		TRIANGLE/A & E INC - cutting mat
TXN00245657	10/27/2012	10/29/2012	STAPLES	6.70
6.70		536140-1000-40000-4000001-152520000---- 64500--6459003452-010-001-001		STAPLES - diary

CH Full Name**Card Last 4 Digits****Txn Number****Purchase Date****Post Date****Vendor Name****Total Amount****Alloc Amount****GL Allocation****SW Contract #****Item Description**

TXN00245661

10/26/2012

10/29/2012

STAPLES

319.90

319.90

536140-1000-19301-1000001-----64500--
6459003452-002-001-001

017

STAPLES - Paper

2,231.43

count: 18

2,231.43

count: 18

CH Full Name

Card Last 4 Digits

Txn Number	Purchase Date	Post Date	Vendor Name	Total Amount
Alloc Amount		GL Allocation	SW Contract #	Item Description
Tramell, Brooks				
4510				
TXN00233940	09/28/2012	10/01/2012	FISHER SCI BLX	190.80
190.80		537210-1000-19301-5000001-----64500-- 6459003452-001-001-002		FISHER SCI BLX - qa supplies
TXN00233944	09/28/2012	10/01/2012	FISHER SCI BLX	157.20
157.20		537210-1000-19301-5000001-----64500-- 6459003452-001-001-002		FISHER SCI BLX - qa supplies
TXN00234780	10/02/2012	10/03/2012	CLASSIC PAPER SUPPLY IN	212.20
212.20		537210-1000-19301-5000001-----64500-- 6459003452-001-001-002		CLASSIC PAPER SUPPLY IN - disinfectant
TXN00234781	10/02/2012	10/03/2012	BenMeds 1019096806	87.00
87.00		537210-1000-19301-5000001-----64500-- 6459003452-001-001-002		BenMeds 1019096806 - do membranes
TXN00234782	10/01/2012	10/03/2012	ACORN NATURALISTS-INTE	87.60
87.60		536190-1000-40000-5000001-664600000---- 64500--6459003452-001-001-001		ACORN NATURALISTS-INTE - ed supplies
TXN00235976	10/04/2012	10/05/2012	WM SUPERCENTER#2804	65.76
65.76		536110-1000-24500-5000001-----64500-- 6459003452-017-001-001		WM SUPERCENTER#2804 - drinks for conference
TXN00236833	10/06/2012	10/08/2012	TIMBERLAKE ROSE ROCK MUS	41.00
41.00		531190-1000-40000-5000001-----64500-- 6459003452-001-001-001		TIMBERLAKE ROSE ROCK MUS - rose rocks
TXN00237806	10/08/2012	10/10/2012	TAHLEQUAH LUMBER C	124.99
124.99		537210-1000-19301-5000001-----64500-- 6459003452-001-001-002		TAHLEQUAH LUMBER C - black poly pipe
TXN00238543	10/10/2012	10/11/2012	NICHOLS HILLS PACK	75.97
75.97		531110-1000-19301-5000001-----64500-- 6459003452-001-001-002		NICHOLS HILLS PACK - freight

CH Full Name

Card Last 4 Digits

Txn Number

Purchase Date

Post Date

Vendor Name

Total Amount

Alloc Amount

GL Allocation

SW Contract #

Item Description

TXN00239151	10/11/2012	10/12/2012	MACKSPW.COM	92.93	MACKSPW.COM - hip boots
92.93		535180-1000-19301-5000001-----64500-- 6459003452-001-001-002			
TXN00239968	10/12/2012	10/15/2012	CABELA'S PROMOTIONS INC	311.41	CABELA'S PROMOTIONS INC - waders & gloves
311.41		535180-1000-19301-5000001-----64500-- 6459003452-001-001-002			
TXN00242716	10/21/2012	10/22/2012	Amazon.com	89.11	Amazon.com - coolers
89.11		537210-1000-19301-5000001-----64500-- 6459003452-001-001-002			
TXN00242720	10/18/2012	10/22/2012	MAIL-MART	97.79	MAIL-MART - shipping
97.79		531110-1000-19301-5000001-----64500-- 6459003452-001-001-002			
TXN00242728	10/18/2012	10/22/2012	FORESTRY SUPPLIERS	25.82	FORESTRY SUPPLIERS - dissection kit
25.82		537170-1000-19301-5000001-----64500-- 6459003452-001-001-002			
TXN00242729	10/21/2012	10/22/2012	Amazon.com	63.14	Amazon.com - Coolers
63.14		537210-1000-19301-5000001-----64500-- 6459003452-001-001-002			
TXN00243681	10/22/2012	10/24/2012	HACH COMPANY	958.65	HACH COMPANY - reagents
958.65		537210-1000-40000-5000001-664600000---- 64500--6459003452-001-001-001			
TXN00243682	10/23/2012	10/24/2012	FISHER SCI CHI	190.80	FISHER SCI CHI - QA supplies
190.80		537210-1000-19301-5000001-----64500-- 6459003452-001-001-002			
TXN00244817	10/25/2012	10/26/2012	TELEDYNE ISCO INC	1,720.50	TELEDYNE ISCO INC - tubing
1,720.50		537210-1000-19301-5000001-----64500-- 6459003452-001-001-002			
TXN00245660	10/26/2012	10/29/2012	AMAZON MKTPLACE PMTS	67.90	AMAZON MKTPLACE PMTS - coolers
67.90		537210-1000-19301-5000001-----64500-- 6459003452-001-001-002			

CH Full Name

Card Last 4 Digits

Txn Number

Purchase Date

Post Date

Vendor Name

Total Amount

Alloc Amount

GL Allocation

SW Contract #

Item Description

TXN00246386

10/30/2012

10/31/2012

SISCO TRUE VALUE HDWR

212.23

212.23

533210-1000-19301-5000001-----64500--
6459003452-001-001-002

SISCO TRUE VALUE HDWR - Shipping

4,872.80

count: 20

4,872.80

count: 20

12,878.71

report count: 81

Authorized Signature

Authorized Signature 2

Print Name

Print Name

Date

Date



State of Oklahoma
Office of State Finance
Allotment Budget and Available Cash
As Of November 19, 2012

11/19/2012
8:48:01 AM
Page 1

Business

<u>Unit</u>	<u>Class</u>	<u>Dept</u>	<u>Bud Ref</u>	<u>Allocations</u>	<u>Pre Encumbered</u>	<u>Encumbered</u>	<u>Current Yr Exp</u>	<u>Prior Yr Exp</u>	<u>Allotment Budget</u>	<u>Available Cash</u>
64500										
	191									
	19101	10	11	2,954,520.00	.00	.00	.00	2,954,520.00	.00	
	19101	20	11	590,000.00	.00	.00	.00	590,000.00	.00	
	19101	30	11	6,300,914.00	.00	.00	.00	6,300,914.00	.00	
				9,845,434.00				9,845,434.00		
	192									
	19201	10	12	2,949,251.00	.00	.00	31,063.87	2,918,187.13	.00	
	19201	20	12	590,000.00	.00	.00	98,826.18	491,173.82	.00	
	19201	30	12	6,022,433.00	.00	.00	730,969.06	5,291,463.94	.00	
				9,561,684.00			860,859.11	8,700,824.89		
	193									986,467.67
	19301	10	13	2,949,251.00	.00	1,410,497.26	1,077,724.54	.00	461,029.20	
	19301	20	13	590,000.00	.00	13,388.10	161,673.09	.00	414,938.81	
	19301	30	13	6,022,433.00	.00	3,672,373.89	1,881,079.15	.00	468,979.96	
	19301	50	13	500,000.00	.00	296,619.12	85,425.55	.00	117,955.33	
				10,061,684.00		5,392,878.37	3,205,902.33		1,462,903.30	
	200									5,161.92
	20000	20	11	25,000.00	.00	.00	.00	17,074.35	7,925.65	
				25,000.00				17,074.35	7,925.65	



State of Oklahoma
Office of State Finance
Allotment Budget and Available Cash
As Of November 19, 2012

11/19/2012
8:48:01 AM
Page 2

Business

<u>Unit</u>	<u>Class</u>	<u>Dept</u>	<u>Bud Ref</u>	<u>Allocations</u>	<u>Pre Encumbered</u>	<u>Encumbered</u>	<u>Current Yr Exp</u>	<u>Prior Yr Exp</u>	<u>Allotment Budget</u>	<u>Available Cash</u>
64500										
	205									9,144.34
	20500	10	11	50,000.00	.00	.00	.00	717.30	49,282.70	
	20500	10	12	30,000.00	.00	.00	.00	19,550.15	10,449.85	
	20500	10	13	15,456.00	.00	.00	1,650.78	.00	13,805.22	
				95,456.00			1,650.78	20,267.45	73,537.77	
	210									7.02
	215									1,058,242.09
	21500	20	11	3,051,535.00	.00	.00	.00	1,793,651.34	1,257,883.66	
	21500	20	12	1,600,000.00	.00	.00	41,735.43	194,927.36	1,363,337.21	
	21500	20	13	1,357,654.00	.00	340,289.65	299,412.33	.00	717,952.02	
				6,009,189.00		340,289.65	341,147.76	1,988,578.70	3,339,172.89	
	220									7,843.75
	22000	50	12	34,000.00	.00	.00	.00	3,200.19	30,799.81	
				34,000.00				3,200.19	30,799.81	



State of Oklahoma
Office of State Finance
Allotment Budget and Available Cash
As Of November 19, 2012

11/19/2012
8:48:01 AM
Page 3

Business

<u>Unit</u>	<u>Class</u>	<u>Dept</u>	<u>Bud Ref</u>	<u>Allocations</u>	<u>Pre Encumbered</u>	<u>Encumbered</u>	<u>Current Yr Exp</u>	<u>Prior Yr Exp</u>	<u>Allotment Budget</u>	<u>Available Cash</u>
64500										
	245									378,261.89
	24500	10	11	75,000.00	.00	.00	.00	8,527.16	66,472.84	
	24500	10	12	60,000.00	.00	.00	(893.00)	2,975.24	57,917.76	
	24500	10	13	50,000.00	.00	1,666.21	500.04	.00	47,833.75	
	24500	30	11	3,000.00	.00	.00	.00	.00	3,000.00	
	24500	30	12	2,768.00	.00	.00	.00	.00	2,768.00	
	24500	30	13	3,000.00	.00	.00	.00	.00	3,000.00	
	24500	50	11	100,000.00	.00	.00	.00	318.23	99,681.77	
	24500	50	12	52,000.00	.00	.00	.00	11,066.38	40,933.62	
	24500	50	13	50,000.00	.00	1,300.58	870.66	.00	47,828.76	
	24500	88	13	10,000.00	.00	.00	.00	.00	10,000.00	
				405,768.00		2,966.79	477.70	22,887.01	379,436.50	



State of Oklahoma
Office of State Finance
Allotment Budget and Available Cash
As Of November 19, 2012

11/19/2012
8:48:01 AM
Page 4

Business

<u>Unit</u>	<u>Class</u>	<u>Dept</u>	<u>Bud Ref</u>	<u>Allocations</u>	<u>Pre Encumbered</u>	<u>Encumbered</u>	<u>Current Yr Exp</u>	<u>Prior Yr Exp</u>	<u>Allotment Budget</u>	<u>Available Cash</u>
64500										
	250									3,725,887.26
	25000	20	11	300,000.00	.00	.00	.00	28,216.98	271,783.02	
	25000	30	11	788,310.00	.00	.00	.00	788,310.00	.00	
	25000	30	12	788,310.00	.00	.00	.00	788,310.00	.00	
	25000	30	13	700,243.00	.00	.00	.00	.00	700,243.00	
	25000	50	11	1,710,000.00	.00	.00	.00	1,389,846.56	320,153.44	
	25000	50	12	2,548,000.00	.00	.00	126,740.40	1,196,372.20	1,224,887.40	
	25000	50	13	2,350,000.00	.00	11,086.36	190,686.92	.00	2,148,226.72	
	25000	88	13	3,000.00	.00	.00	.00	.00	3,000.00	
				9,187,863.00		11,086.36	317,427.32	4,191,055.74	4,668,293.58	



State of Oklahoma
Office of State Finance
Allotment Budget and Available Cash
As Of November 19, 2012

11/19/2012
8:48:01 AM
Page 5

<u>Business</u> <u>Unit</u>	<u>Class</u>	<u>Dept</u>	<u>Bud Ref</u>	<u>Allocations</u>	<u>Pre Encumbered</u>	<u>Encumbered</u>	<u>Current Yr Exp</u>	<u>Prior Yr Exp</u>	<u>Allotment Budget</u>	<u>Available Cash</u>
64500										
	400									7,534,317.67
	40000	10	11	410,000.00	.00	.00	.00	313,899.70	96,100.30	
	40000	10	12	281,000.00	.00	.00	(6,412.98)	164,191.38	123,221.60	
	40000	10	13	159,716.00	.00	18,318.47	48,108.63	.00	93,288.90	
	40000	20	11	13,298,709.00	79,560.00	.00	.00	2,558,218.93	10,660,930.07	
	40000	20	12	5,575,000.00	.00	5,037.78	231,601.87	1,621,679.33	3,716,681.02	
	40000	20	13	7,556,199.00	.00	1,793,906.27	1,539,076.79	.00	4,223,215.94	
	40000	30	11	2,416,424.00	.00	.00	.00	1,205,072.19	1,211,351.81	
	40000	30	12	1,718,861.00	.00	1,011.93	(56,546.48)	1,519,525.04	254,870.51	
	40000	30	13	1,994,726.00	.00	132,281.87	920,996.86	.00	941,447.27	
	40000	40	11	4,700,000.00	.00	.00	.00	3,134,719.47	1,565,280.53	
	40000	40	12	2,991,000.00	3,660.00	228,289.58	171,581.54	1,578,218.51	1,009,250.37	
	40000	40	13	4,806,557.00	1,899,455.00	582,539.41	828,319.54	.00	1,496,243.05	
	40000	50	11	6,607,699.00	.00	.00	.00	4,244,293.97	2,363,405.03	
	40000	50	12	7,547,208.00	.00	228,158.19	364,274.34	3,722,226.00	3,232,549.47	
	40000	50	13	3,897,290.00	.00	969,414.48	1,260,097.23	.00	1,667,778.29	
	40000	88	13	534,560.00	3,855.83	154,594.41	49,731.90	.00	326,377.86	
				64,494,949.00	1,986,530.83	4,113,552.39	5,350,829.24	20,062,044.52	32,981,992.02	



State of Oklahoma
Office of State Finance
Allotment Budget and Available Cash
As Of November 19, 2012

11/19/2012
8:48:01 AM
Page 6

Business

<u>Unit</u>	<u>Class</u>	<u>Dept</u>	<u>Bud Ref</u>	<u>Allocations</u>	<u>Pre Encumbered</u>	<u>Encumbered</u>	<u>Current Yr Exp</u>	<u>Prior Yr Exp</u>	<u>Allotment Budget</u>	<u>Available Cash</u>
64500										
	410									
	41000	40	11	25,000.00	.00	.00	.00	23,705.48	1,294.52	
				<u>25,000.00</u>				<u>23,705.48</u>	<u>1,294.52</u>	
	415									3,255,482.03
	41500	20	11	2,130,000.00	.00	.00	.00	155,835.73	1,974,164.27	
	41500	20	12	1,662,768.00	.00	.00	4,437.65	313,811.17	1,344,519.18	
	41500	20	13	1,962,101.00	.00	15,685.61	34,372.24	.00	1,912,043.15	
				<u>5,754,869.00</u>		<u>15,685.61</u>	<u>38,809.89</u>	<u>469,646.90</u>	<u>5,230,726.60</u>	
	424									.69



State of Oklahoma
Office of State Finance
Allotment Budget and Available Cash
As Of November 19, 2012

11/19/2012
8:48:01 AM
Page 7

Business

<u>Unit</u>	<u>Class</u>	<u>Dept</u>	<u>Bud Ref</u>	<u>Allocations</u>	<u>Pre Encumbered</u>	<u>Encumbered</u>	<u>Current Yr Exp</u>	<u>Prior Yr Exp</u>	<u>Allotment Budget</u>	<u>Available Cash</u>
64500										
	490									1,342,795.57
	49000	20	11	7,400,000.00	589,665.16	20.00	.00	4,836,875.37	1,973,439.47	
	49000	20	12	4,300,000.00	410,329.37	73,166.58	426,208.76	1,025,121.87	2,365,173.42	
	49000	20	13	1,625,000.00	.00	754,164.88	796,281.49	.00	74,553.63	
	49000	30	11	60,000.00	.00	.00	.00	.00	60,000.00	
	49000	30	12	43,000.00	.00	.00	.00	42,907.09	92.91	
	49000	30	13	75,000.00	.00	30.00	16,855.80	.00	58,114.20	
	49000	50	11	2,560,000.00	.00	.00	.00	178,401.47	2,381,598.53	
	49000	50	12	3,950,000.00	768,715.10	180,943.62	604,789.76	1,555,997.49	839,554.03	
	49000	50	13	1,695,000.00	.00	.64	1,329,335.49	.00	365,663.87	
				21,708,000.00	1,768,709.63	1,008,325.72	3,173,471.30	7,639,303.29	8,118,190.06	
	576									
	57601	30	10	166,760.00	.00	.00	.00	166,760.00	.00	
				166,760.00				166,760.00		
	994									(80.55)
Business Unit Totals				137,375,656.00	3,755,240.46	10,884,784.89	13,290,575.43	53,150,782.52	56,294,272.70	18,303,531.35



State of Oklahoma
Office of State Finance
Allotment Budget and Available Cash
As Of November 19, 2012

11/19/2012
8:48:01 AM
Page 8

Business

<u>Unit</u>	<u>Class</u>	<u>Dept</u>	<u>Bud Ref</u>	<u>Allocations</u>	<u>Pre Encumbered</u>	<u>Encumbered</u>	<u>Current Yr Exp</u>	<u>Prior Yr Exp</u>	<u>Allotment Budget</u>	<u>Available Cash</u>
Grand Totals				137,375,656.00	3,755,240.46	10,884,784.89	13,290,575.43	53,150,782.52	56,294,272.70	18,303,531.35

Oklahoma Conservation Commission
Summary of Bond Program
as of 11/19/2012

DEPARTMENT CODE	NAME	BOND AMOUNT	TOTAL EXPENITURES	ENDING BALANCE
9909001	Rehabilitation of Dams	11,335,462.11	10,091,570.70	1,243,891.41
9909003	Repair of Dams	5,986,984.62	5,986,983.72	0.90
9909004	Kingfisher Flood Protection	4,000,000.00	1,103,781.47	2,896,218.53
9909002	Sugar Creek FEMA and CREP Support	2,371,388.75	766,379.17	1,605,009.58
9909005	Conservation Cost Share	1,306,164.52	1,306,164.52	-
	Total	25,000,000.00	19,254,879.58	5,745,120.42

OUT OF STATE TRAVEL REQUESTS

OCC ID	DATES	SPONSOR	NAME OF MEETING	LOCATION	ATTENDANCE	EST COST	FUNDING SOURCE
a	February 11-15, 2013	Resource Institute	Rosgen Training Level 1 - Applied Fluvial Geomorphology Course	Destin/Ft. Walton, FL	Levesque	\$2,700.00	EPA
b	*December 10, 2012		Retrieval of custom manufactured water quality equipment	Morgan City, LA	J.Ramming; Carter	\$250.00	GR
c	*November 30, 2012	Illinois and Ohio Corn Growers	Ohio Corn Marketing Program Strategic Planning Corn Value Chain Roundtable	Bloomington, IL	Phillips	\$1,200.00	Sponsor

* Added after meeting packets were mailed.

**OKLAHOMA CONSERVATION COMMISSION
ADMINISTRATION STAFF - SUMMARY OF ACTIVITIES
December 3, 2012**

Administration - Executive Director

- Attended Dust Bowl receptions, screenings and panel discussions in Stillwater, Oklahoma City and Tulsa.
- Attended OACD Area Meetings in Guymon, Oklahoma City, Chickasha, Vinita, and Wilburton
- Attended the Farm Bureau Annual Meeting banquet
- Attended the Deer Creek Conservation District Open House and presented a Commission Commendation to Carol Gaunt, who resigned from the board after 30 years of service.
- Met with Secretary Reese's ag group to discuss upcoming legislative issues

Administration - Assistant Director

- Participated in four area meetings: 2,3,4, and 5
- Participated in three Dust Bowl film screenings and community outreach events: Stillwater, Oklahoma City, and Tulsa
- Participated in the Governor's Water Conference

Information Officer

- Continued technical management of and updating information on OCC's web page. Created and published the following stories:
 - OACD Area Meetings 2012
 - OETA Explores Lessons from the Dust Bowl
 - Ken Burns' THE DUST BOWL Screenings and Community Conversations
- Assisted districts and distributed entry materials for the Excellence in Communications Awards program.
- Assisted OACD and conservation districts with info about the OACD Conservation Awards
- Prepared printed programs for all Area Meetings. Attended all Area Meetings and took photographs and managed audio/visual equipment. Assisted presenters with preparation and presentation of PowerPoint presentations. Distributed photos and news releases following the meetings via the web page.
- Attended, photographed and assisted with arrangements at Ken Burns' THE DUST BOWL Screenings and Community Conversations at Guymon, Oklahoma City and Tulsa.
- Setup and staffed a booth at the Oklahoma Farm Bureau Convention and Trade Show.
- Continued using Twitter to communicate messages and news about conservation-related activities under the name OK Conservation Cmsn at the address @conservation_ok.
- Continued wider promotion of the Twitter account.
- Monitored Oklahoma City and Tulsa news.
- Continued arrangements for farm shows and convention displays.
- Deposited OCC publications with the Publication Clearinghouse of the Dept. of Libraries in compliance with statutes.

Tribal Outreach Coordinator

Coordinated Partnership with the Oklahoma Tribal Conservation Advisory Council (OTCAC) –

- Currently working on outreach meeting at the Comanche Nation Tribal Complex in Lawton on Dec. 5.
- I have worked with OTCAC to coordinate meetings for FY 2013. We will continue to partner with OTCAC and NRCS on sharing display/booth space at many of the meetings across the state. OTCAC has partnered to cover much of this expense from the standpoint of booth rental.

Oklahoma Prescribed Burn Association (OPBA -Tentative) –

- Met with the OPBA Board at Roman Nose SP on 11/16. Discussed continued organization and the submission of the paperwork to IRS for completing the nonprofit status.
- OPBA Board members will meet with representatives from TX, KS and NE state burn associations in Ft. Worth on 11/26 to discuss strengthening the partnerships and possible formation of the national prescribed fire association.
- A meeting was held at the Noble Foundation on 10/23 to discuss the OPBA and the efforts to get more prescribed fire on the Oklahoma landscape. This looks as if it will be a positive partnership.
- The underwriter providing liability coverage in Texas has decided to pull out of this line of coverage. This happened due to a burn in TX that was outside of prescription that has resulted in litigation. The underwriter feels it is better to settle than go through litigation even though the person burning did so outside of prescription. This is disappointing but we are discussing this with the other states to find another underwriter.

Oklahoma Prescribed Fire Council (OPFC) –

- The OPFC met in Oklahoma City on September 11. There was a good turn out for this meeting and the group is engaged to continue to provide information on prescribed fire and advocate for its use.

Oklahoma Invasive Species Council (OKIPC) –

- A list of the “Dirty Dozen” plants will be released soon. These are plants that are highly invasive.
- The annual meeting was held July 10 at ODWC’s facility at Arcadia Lake. I am now on the board for this group and will keep you updated on ongoing activities.

**OKLAHOMA CONSERVATION COMMISSION
DISTRICT SERVICES DIVISION
NOVEMBER MONTHLY SUMMARY**

**Lisa Knauf Owen, Director
December 3, 2012 Commission Meeting**

Provided Assistance to the Following Districts

Blaine	E. Woods	Jefferson	Muskogee	Texas
Caney Valley	Garfield	Kay	N Fork of Red	Tulsa
Cherokee	Grady	Kiamichi	Okmulgee	Valliant
Craig	Grant	Latimer	Payne	Wagoner
Creek	Greer	LeFlore	Pushmataha	Woods
Dewey	Harper	Mayes	Sequoyah	Woodward

Meetings & Events Attended

*Conservation District Board Meetings Attended:

- Blaine County
- Muskogee County
- North Fork of Red River

Division Activities

- * Participated in four OACD Area meetings. Conducted the district employees session in the afternoon; prepared luncheon speaker packets; moderated session at Area 1 and 3 regarding partnership with USFWS; and provided travel logistics for Commission Staff.
- * Attended the Dust Bowl premier in Stillwater and Guymon, OK.
- * Assisted Tulsa County with personnel issue.
- * Prepared travel claims for 2 conservation technicians attendance at Conservation Planning Training.
- * Worked with OSU and Darrel Dominick on prescribed burn training grant.
- * Continued to provide training to new district manager in Sequoyah County; reviewed minutes, board packets and general day to day office assistance.
- * Provided training to new district secretary in Muskogee County. Attended first board meeting to continue training. Assisted with preparation of agenda, reviewed minutes, reimbursement claim, paid bills and taxes.
- * Assisted Garfield County with payroll tax questions and issues.
- * Continued providing assistance to Blaine County due to vacant secretary position. Prepared agenda, minutes, reimbursement claim, paid bills and taxes. Prepared quarterly tax reports.
- * Assisted Grant and Creek County with payroll questions for one-time pay increases.
- * Continued to create Identification Badges for Conservation District Employees.
- * Began conversations with the Reed Center concerning the 2013 OACD state meeting.
- * Contacted numerous districts with issues on their reimbursement claims.
- * Processed conservation district minutes.
- * Assisted districts with information regarding district employee promotions, vacancies and upcoming retirements.
- * Assisted OCC and District Staff with USDA/ITS services requests.

OKLAHOMA CONSERVATION COMMISSION
WATER QUALITY DIVISION
NOVEMBER MONTHLY SUMMARY
Shanon Phillips, Director
December 3, 2012

Conservation District Meetings

Staff attended Adair, Blaine, Central North Canadian River, Cherokee, Delaware, South Caddo and Deer Creek Conservation District Board meetings.

Honey Creek Implementation/Demonstration Projects

Staff conducted the following activities:

- 121 conservation plans have been written on 26,575 acres in the watershed
- 20 cooperators are actively participating and 79 have completed implementation
- Conducted 9 site visits this month to inspect completed BMPs, work in progress, or install cooperator signage
- Held 10 conferences by telephone or in-office with producers or interested participants
- Funds spent since last report: \$ 33,226.46
- Total claims paid to date through 11/15/12 \$ 1,745,017.81
- Cooperators Share: \$ 860,764.66
- Funds obligated to date: \$ 1,968,276.20

BMP information

- 0 new feet of riparian exclusion fencing was installed for a total of 42,936 feet of riparian exclusion fencing; 343 total acres of riparian exclusion.
- 8,683 linear feet of cross-fencing was installed for a total of 213,417 linear feet.
- 0 acres of grass was planted for a total of 177 acres.
- 0 new septic systems were installed for a total of 14 replacement systems in the watershed.
- 0 new ponds were constructed for a total of 33 ponds plus 2 clay liners.
- 3 new watering facilities were installed for a total of 164 watering facilities.
- 1,111 feet of pipeline was installed for a total of 60,984 feet of pipeline.
- 2 new wells were drilled for a total of 62 wells, with 3 storage tanks installed.
- 0 new winter feeding facilities were constructed, for a total of 22 WFFs.
- 0 new cake out/litter storage facilities were constructed for a total of 2 cake out/litter storage facilities.
- 3 new heavy use areas were installed, for a total of 202 heavy use areas.

Illinois River Riparian Project

Staff conducted the following activities:

- Conservation planning in the Illinois River watershed
- Reviewed progress and prepared claims on Illinois River BMPs, including taking GPS readings and photos of BMPs.
- 244 Total applicants, 188 approved to date, 101 completed, 62 currently active, 25 cancelled; 93 Conservation Plans written to date

BMP Information, added this month

- 11.7 new acres enrolled in Use Exclusion for riparian areas, 1594.8 total
- 2 new Septic system replacement this month, 84 total replaced
- 9584 L ft of riparian fence added, 91,429 L ft of riparian fence total (~17.3 miles)
- 7205 L Ft of cross fence added, 80,270 L ft of cross fence total
- 2638 cu yds of heavy use area total on 75 areas
- 1 wells added, 13 wells total
- 1 solar pump, storage tank & well total
- 2 pond added, 9 ponds total
- 1240 FT of pipeline PVC added, 33,528 L ft of pipeline PVC total
- 5 watering facilities added, 71 off-site watering facilities total
- 10 total animal feeding/waste storage facilities
- Funds spent during November 2012: \$16,123
- Total claims paid to date through 11/13/12: \$1,447,489
- Cooperators Share: \$626,254
- Funds obligated to date: \$2,789,435

Meetings Attended

- Cherokee and Adair Counties District Board Meetings
- NRCS Brush Management training, Claremore TSO, November 7 & 8
- OACD Area III Meeting, Vinita, November 14

Spavinaw Creek Watershed Implementation

Staff conducted the following activities:

- 61 cooperators are actively participating
- 0 contracts were written this month
- Conducted 6 site visits this month to inspect completed BMPs
- Held 2 consultations with producers or interested participants
- Funds spent during October 23-, 2012- November 19, 2012: \$50,883.85
- Total claims paid to date through November 19, 2012: \$1,767,170.55
- Cooperators Share: \$1,241,285.05
- Total Funds Paid: \$3,008,455.60
- Funds obligated to date: \$2,277,829.92

BMPs completed in the watershed this past month:

- Added 10,956 new linear feet of fencing for a total of 260,118
- Added 1,087 linear feet of riparian fencing this month, for a total of 44,624 linear feet
- Installed 0 new septic system this month, for a total of 29 septic systems replaced
- Constructed 2 new ponds this month, for a total of 36 ponds constructed
- Installed 6 new watering facilities this month, for a total of 120 watering facilities
- Installed 1,855 feet of pipeline this month, for a total of 49,515 feet of pipeline
- Drilled 3 new water wells this month, for a total of 37 water wells completed
- Constructed 0 new winter feeding facilities this month, for a total of 24 winter feeding facilities.
- A total of 458.9 acres of grass planting have been completed in the watershed.
- Installed 6 heavy use areas using concrete, gravel and geotextile this month, for a total of 152 heavy use areas

Activities

- OACD Area Meeting at Vinita

Conservation Reserve Enhancement Program

Staff conducted the following activities in November 2012:

Applications and Acreage

- 139 applications have been taken for CREP
- One hundred thirty-seven site visits have occurred
- Two landowners opted out prior to visit
- Forty-six landowners opted out after initial visit
- Nine have not qualified for various reasons
- Eleven have been Georeferenced and are ready for contracts
- ***Sixty-two contracts have been approved and signed***
- **Acreage on six contracts has been withdrawn from program leaving fifty-six viable contracts**
- Total Acreage:
 - Considered = 2,531.2 acres
 - Declined or Ineligible = 1,662.3 acres
 - **Contracted = 591.4 acres (Goal = 9,000 acres)**
 - **Pending = 265.3 acres**

FSA cannot approve more CREP contracts until a new Farm Bill passes

	Contracted or Paid Out	Remaining Funds
FSA	\$ 1,038,748.87	\$ 19,061,251.13
State	\$ 2,183.02	
Landowner	\$ 120,597.63	N/A
Total	\$ 1,161,529.52	

BMP Information

- Total linear feet of riparian fencing installed is **58,421**
- Contracted, but not yet installed = 26,195 linear feet
- Total bare-root seedlings planted to date is **82,803**
- Contracted, but not yet installed = 45,878
- One pond has been installed, one is scheduled for installation
- Three water wells have been installed, five more are scheduled for installation
- Five watering facilities have been installed. Ten more are contracted for installation
- One heavy use area has been installed
- 1,491 linear feet of pipeline has been installed and an additional 4,350 feet are scheduled for installation
- **Over \$202,124.00 has been paid out in cost share on best management practices for CREP!**

Activities

- Attended Cherokee CCD board meeting, Tahlequah (11/6)
- Attended NRCS Conservation Training on CPA52 in McCallister (10/31)

- Attended NRCS Conservation Training on Brush and Grazing Management, Claremore (11/7 & 11/8)
- Participated in Ken Burns documentary, "The Dust Bowl", preview at OSU Tulsa campus (11/12)
 - Manned CREP display
 - Manned display on Streambank Stabilization Project
- Attended Area III meeting, Vinita (11/14)
- Gave presentation to Oklahoma Scenic River Commission on Streambank Stabilization Project, Tahlequah (11/27)
- Assisted OSU team in identifying potential research sites on Barren Fork and Spavinaw Creeks (11/29)
- Landowner visits, conservation plan writing, and practice certifications

North Canadian River Implementation Project

Staff conducted the following activities:

129 total Performance Agreements approved by district boards.

- 1 cancelled Performance Agreement – CNCRCDD
- 1 new Performance Agreement - BCCD

Funds

- As of November 15, 2012, landowners have installed \$1,580,713.24 in BMPs.
- Of this amount, \$123,902.58 is in landowner contributions. The majority being no-till incentives and riparian area exclusion.

Funds obligated to date: \$ 2,062,314.76

BMPs completed:

- No-till: 19,300 implemented acres.
- Grass Planting: 1,051 acres.
- Septic Systems: 12 septic systems updated.
- Waterways: .03 acres waterways completed.
- Ponds/GSS: 0 new ponds; 0 new GSS; 1 GSS completed.
- Solar Pumps/Tanks/Wells: 13 wells, 5 solar pumps, 5 tanks, 1 Freeze Proof Tank.
- Pipelines: 2 Total
- Cross Fencing: 9,288 L.F. completed.
- Riparian Area Fencing: 60,177 L.F. installed.
- Riparian Area Exclusion: 457 acres protected.

Board Meetings: Blaine County, and Central North Canadian River.

Activities for the month of November, 2012:

- Attended Blue Thumb Volunteer Conference, Stillwater.
- NCR 319 Project power-point presentation to the Hinton/Geary Rotary Club.
- NCR 319 Project information/outreach booth at the OACD Area II meeting, OKC.
- Rainfall Simulator Demonstration at the OACD Area II meeting, OKC

- NCR 319 Project information/outreach booth at the OKC Premiere of Ken Burn's "The Dust Bowl" documentary, OKC Museum of Art.
- NCR 319 Project information/outreach booth at the OK Farm Bureau's annual meeting, OKC.
- Rainfall Simulator Demonstrations at the OK Farm Bureau's annual meeting, OKC
- Attended Great Plains RC & D annual meeting representing the OK Blue Thumb Program. A short presentation regarding Blue Thumb's role in the NCR 319 Project was given.
- Enviroscope demonstrations to Calumet Grade School students.
- Attended Blue Thumb Steering Committee meeting.
- Held "Nutrient Management Workshop – What you need to know about grid soil sampling, Green-Seeker and More" Geary.
- Check-outs/Payments for no-till, water well applications, riparian area fencing.
- Carbon Sequestration contract verification

Caddo County Special Projects

Executive summary: Met with various landowners in the PW 1266 reach of Sugar Creek. Submitted for payments on 8 Cooperative Conservation Partnership Initiative payments. Currently working on PW 1266 land rights and CCPI (Cooperative Conservation Partnership Initiative) 2012 contracts.

PW 1060 progress:

- The contractor is on site, construction has begun.

PW 1266 progress:

- Acquired remaining easement needed in Section 8-T7N-R9W.
- One of the owners is working with family members to acquire the consent signatures needed on W-353 and W-368
- Talking to owners to acquire the final signature needed for W-300A
- Waiting for the State Engineer to revise the Real Property Work Map for W-298 so I can contact those owners for consent forms.
- Waiting for the State Engineering office to do field inspections on changes needed to satisfy concerns of 2 fee simple landowners.
- Waiting for the State Engineering office to make some minor modifications requested by 2 landowners
- Working on contract language to address concerns of landowners regarding fence materials and time the contractor is allowed access to their property.

PW 1280 progress:

- Waiting for the Real Property Work Map to be approved by the NRCS state office.
- NRCS has a draft contract package ready for this reach.
- Project Supervisor will double-check and confirm that all the needed easements are in place.

Attended SCCD and Deer Creek Board meetings

Carbon Program

Staff conducted the following activities:

- Attended THE DUST BOWL premier in Guymon, Stillwater, and OKC
- Attended Area 1 and Area 4 meetings
- Assisted Woodward CCD with planning rangeland verification
- Held soil carbon database meeting with OSU, OKC
- Attended Blue Thumb workshop for OCC staff, OKC
- Began receiving and reviewing verification field reports from districts for fall 2012 verification
- Held a nutrient management and soil probe training for districts verifiers with NRCS and OSU, Geary
- Continued compiling forestry verification results from OFS into a final report
- Compiled semi-annual report for WFEC/CIG Project for USDA-NRCS
- Attended ACR webinars on nutrient management and avoided conversion of grassland protocols
- Finalized the Ok.gov proposal for new OCC website templates
- Attended the OK State Webmanagers Group monthly meeting, OKC

Monitoring

Staff conducted the following activities:

- Conducted routine water quality monitoring for the Rotating Basin Project – 1.3 (Neosho-Grand and Upper Canadian Basins) and 2.3 (Upper Arkansas, Upper North Canadian and Cimarron Basins)
- In addition, water samples were collected for Honey Creek, Lake Eucha/Spavinaw, Illinois River CREP, and the North Canadian Project sites

Wetlands

Staff conducted the following activities:

- Conducted 40 wetland determinations
- Continued work toward a one-stop wetland website for the Oklahoma Wetlands Program
- Continued the coordinated effort towards completion and acceptance of the state's Wetland Program Plan

Blue Thumb – Statewide

Report for: Cheryl Cheadle; Kevin Gustavson; and Kim Shaw.

Timeframe: November 1 - 30, 2012

Quality assurance meetings and macroinvertebrate bug-picking continue.

Education/Events Calendar

- November 1: Area I OACD Meeting, Guymon – Cheryl
- November 1: Rain Garden sign installation, Bixby – Kevin
- November 2 & 3: Blue Thumb/Oklahoma Master Naturalist Volunteer Conference, Stillwater – Kim and Cheryl (and volunteers)

- November 5: Grand Lake watershed Alliance Foundation, Joplin – Kevin
- November 5: Dust Bowl Screening, Stillwater – Cheryl
- November 5: Fish talk for Oklahoma City University – Kim
- November 6: Blue Thumb monitoring assistance at Cassady Day School, OKC – Kim
- November 7: Area II OACD Meeting, OKC – Kim and Cheryl
- November 8: Area IV OACD Meeting, Chickasha – Cheryl
- November 8: Dust Bowl Screening, OKC - Cheryl
- November 12: Dust Bowl Screening, Tulsa – Cheryl
- November 14: Area III OACD Meeting, Vinita – Cheryl
- November 14: Blue Thumb presentation for American Society for Safety Engineering, NSU, Tahlequah - Cheryl
- November 15: Area V OACD Meeting, Wilburton – Cheryl
- November 20: Blue Thumb Steering Committee Meeting, OKC – Kim and Cheryl
- November 28: Blue Thumb and You! Workshop in OKC – Kim and Cheryl
- November 29: Meeting with City of Tulsa on Understanding Data - Kim

Additional Work

- Planning for winter collections and QA
- Environmental Education Program Planning
- Completion of QA sessions (although not quite complete)
- Reagent management/orders

Management Staff

- Presented update on Honey Creek project at the Grand Lake Executive Conference in Joplin
- Participated in NRCS webinar on edge of field monitoring initiative (11/06)
- Attended Illinois River TMDL public meeting in Springdale, AR (11/08)
- Attended Area III meeting in Vinita (11/14)
- Completed HRDS training, *Skills for Effective Presentations* (11/15-11/16)
- Participated in national conference call regarding revised 319 program guidance (11/26)
- Facilitated Blue Thumb's, *Adopt a Team*, training in OKC (11/28)
- Participated in an Oklahoma Clean Lakes and Watersheds board meeting (11/29)

Technical Writing & Records Management

Staff conducted the following activities:

- Worked on various reports and written outputs in fulfillment of Workplan deliverables
- Fulfilled multiple information requests
- Entered sampling information
- Gave data presentation at Blue Thumb conference, 3rd
- Advanced EXCEL database training in Denver, 5th-9th
- Participated in OACD area meetings, 7th and 14th
- Attended Dust Bowl screening in Tulsa, 12th
- Field audits of monitoring staff for quality assurance, 14th and 26th
- Attended public meeting for CPP revisions at DEQ, 16th
- Attended soil carbon/WQ database/GIS integration meeting and demonstration, 26th

- Attended Blue Thumb Adopt a Group workshop (for OCC staff) in OKC, 28th
- Attended soil training/demonstration in Geary, 29th

Projects Coordinator

Staff received approval of the following items from EPA Region 6

- NPS Quality Management Plan
- FY 2007 Illinois River Project Final Report

Other Meetings and Activities Completed by Staff:

- All five OACD Area Meetings
- Dust Bowl viewings throughout the State
- Various HRDS courses



Blue Thumb Pictorial Report

November, 2012

The Magic of Woods and Water


Blue Thumb/OK Master Naturalist Volunteer Conference ~ Stillwater ~

November 2 & 3,

2012




Every other year, the Blue Thumb program holds an educational conference for volunteers. This year, Blue Thumb and OSU Master Naturalists worked together for a joint conference. One of the conference workshops offered time to learn about water safety and kayaking.



Volunteers learn about a new method of entering Blue Thumb Data.



A volunteer shares what he likes about the two day conference.




Participants take a nature hike and learn about the Cross Timbers!



The OSU Stream Trailer draws a crowd.

Slide one of a volunteer presentation.



Attendees learn about the restoration of Payne County 's Cow Creek.



**OKLAHOMA CONSERVATION COMMISSION
ABANDONED MINE LAND DIVISION MONTHLY SUMMARY**

Mike Kastl, AML Program Director

December 3, 2012

FY 2010 AML SIMPLIFIED GRANT - The following is the status report on the submitted projects:

1. Shouse - 251 (Rogers County)
All reclamation work has been completed and the site has been planted.
2. Azbill - 246 (Rogers County)
All reclamation work has been completed and the site has been planted.
3. Reves Phase 2 South - 101 (Sequoyah County)
The OCC submitted a change order and final payment to the Division of Capitol Assets Management for processing. All work has been completed and the site has been planted.
4. Peevyhouse - 140 (Haskell County)
Construction was completed on November 8, 2012, by RRY Services, LLC, for \$142,659.86. The site has been planted.
5. Bates/Fullerton - 259 (Rogers County)
All reclamation work has been completed and the site has been planted.

FY 2011 AML SIMPLIFIED GRANT - The following is the status report on the submitted projects:

1. Wilson UM - 185 (Latimer County)
All reclamation work has been completed.
2. McSpadden - 026 (Rogers County)
All reclamation work has been completed and the site has been planted.
3. Raspotnik UM - 199 (Latimer County)
All reclamation work has been completed.
4. Reves Phase 2 North - 102 (Sequoyah County)
C. H. Guernsey Engineering Company has submitted the project design and specifications for bidding.
5. Powell UM - 232 (Haskell County)
All reclamation work has been completed.

FY 2012 AML SIMPLIFIED GRANT - The following is the status report on the submitted projects:

1. Bacon-251 (Rogers County)

The contractor, Thomas Construction, Inc., was issued a Notice to Proceed on July 2, 2012, with a contract time of 270 days and a completion date of April 17, 2013. As of November 20, the contractor has completed approximately 75 percent of the work in 45 percent of the contract time.

2. Northeastern State-166/180 (Wagoner County)

W.W. Excavating, LLC is the accepted bidder at \$1,816,890. Construction and Properties is in the process of issuing a contract.

AML EMERGENCY PROGRAM

Booth State Emergency (Latimer County)

OSM must issue the ATP before the project can be submitted to the Division of Capitol Assets Management to begin the bid and contracting process. The request for ATP was sent to OSM on April 23, 2012. As of November 20 the OCC has not received authorization to proceed.

**MONTHLY SUMMARY
FINANCIAL MANAGEMENT & HUMAN RESOURCES
STEVEN COFFMAN, COMPTROLLER**

November 20th, 2012

- Processed vouchers
- Reconciled October activity to the Office of State Finance and the State Treasurer
- Reconciled October activity for the employer's share of health insurance and retirement from 87 conservation districts
- Reconciled October activity for the Bank of America purchase card program
- Prepared and submitted requests for funds from EPA 319 and 104B3 grants via Office of the Secretary of the Environment, rehabilitation funding via the U.S.D.A. Natural Resources Conservation Service, and AML funding via the Department of the Interior
- Preparation of AFLAC and OSEEGIB billings for Plan Year 2012
- Prepared monthly mileage reports for state leased motor vehicles to the Department of Central Services, Motor Pool Division
- Processed Request for Acquisitions
- Worked with the Office of State Finance to process supplemental, off-cycle, and regular payrolls via shared services agreement
- Attended Area meetings.
- Attended Association of Government Accountants two day training.
- Completed the final billings for the Water Quality ARRA agreements.

**OKLAHOMA CONSERVATION COMMISSION
OFFICE OF GEOGRAPHIC INFORMATION & TECHNICAL SERVICES DIVISION
MONTHLY SUMMARY**

**Mike Sharp, State Geographic Information Coordinator & Director
November, 2012**

AML

- Site visit of Bacon, McSpadden and Bates/Fullerton AML Projects in Rogers County on November 13.
- Final inspection of Peevyhouse 2 AML Project in Haskell County on November 8.
- Sharp attended OACD Area 3 and 5 meetings on November 14 and 15, respectively.
- Sharp attended Autodesk University in Las Vegas on November 26-29.

IT Activity

- Worked on various hardware and software support issues for OCC computer systems.
- Routine server, software and anti-virus and anti-spam maintenance.
- Worked with various conservation districts on IT issues.
- Meeting with OMES-ISD staff on November 5 concerning the pending consolidation of OCC-IT infrastructure into OMES-IT.
- Worked with OMES-IT representative on November 19 concerning network assessment.

Geographic Information System (GIS) Activity

- Provided GIS services to AML and WQ.
- Worked with the Watershed Assessment Team on various issues including mapping of structures downstream of watershed dams.

Office of Geographic Information

- Participated in various Oklahoma Broadband Team meetings.
- Prepared updated House and Senate maps for the Governor's office.
- Willoughby attended GIS Day at OU on November 14.
- Willoughby represented the South Central Arc User Group at the Coastal Strategies Conference in Biloxi, MS on November 6-8.
- Conducted the State Geographic Information Council meeting on November 2. Prepared minutes of the November 2 meeting.
- Willoughby and Sharp met on November 2 with other agency GIS staff and OMES-ISD staff to discuss how OMES-ISD can provide support to the OGI and State Geographic Information Council in carrying out their respective mission's.
- Worked on OKMaps servers, software and data.

OKLAHOMA CONSERVATION COMMISSION
CONSERVATION PROGRAMS DIVISION
Robert W. Toole, Director
December 3, 2012

Administration

- CPD administration & management: Budget Management; Operations Management; Program Management; Personnel Management; Vehicle Management; Equipment Management
- Government Affairs: Kingfisher flood project administration; OEM Drought Management Plan Work Group
- OCC Administration: Principle Staff meeting
- Dam Safety Incident Management Team: organizational structure
- Reconciled O&M and rehab financial records.
- Prepared and submitted monthly NRCS agreement requests for reimbursement reports.
- NRCS: Watershed O&M and Rehabilitation coordination
- OACD: Attended Area 2, 3, 4 and 5 meetings

Cost-Share Program

- Water Quality: Consulted with Water Quality Division staff to process priority watershed. Provided locally led cost-share match information to Water Quality staff.
- Reviewed CSPY 13 and CSPY 14 monthly reports received from conservation districts.
- OACD: Attended Area 2 meeting
- Claims: Processed 48 cost-share claims for a total reimbursement of \$133,492.11 including:
 - 32 locally led claim for a total of \$30,229.24
 - 16 Priority Watershed claims for a total of \$103,262.87
- Assistance: Provided Cost-Share Program assistance to 29 Conservation Districts:

Bryan	Ottawa	Texas County
Harmon County	Upper Washita	Adair County
Sequoyah County	North Fork of Red River	Grady County
Mayes County	Wagoner County	East Wood County
Craig County	Okmulgee County	Seminole County
South Caddo	Jefferson County	Garfield County
Wagoner County	Central North Canadian County	Latimer County
Cherokee County	Payne County	Woodward County
West Caddo	Johnston County	Atoka County
Delaware County	Major County	

Watershed Rehabilitation

- Administrative, technical and land rights assistance to 8 Conservation Districts:

Sequoyah County – Sallisaw 32, 33, 34, 28 & 29	South Caddo – Fort Cobb Laterals 10
Kingfisher County – Cottonwood 15	East Canadian County – Cottonwood 16
Dewey County – Barnitz 1	Pontotoc County - Upper Clear Boggy 34
Logan County – Cottonwood 54	Murray County – Rock 15 & 16
- Construction Contracting:
 - ✓ Pontotoc County CD- Upper Clear Boggy 34, construction progressing
 - ✓ Coal County CD-Caney Coon 2, construction progressing
 - ✓ Adair County-Sallisaw 26, construction progressing
- Construction Management Contracting:
 - ✓ Pontotoc County CD-Upper Clear Boggy 33 and 34
 - ✓ South Caddo CD-Sugar L44
- NRCS Rehabilitation Agreement Management: 16 agreements for a total of \$20.7 million
- Claims: Processed 4 rehabilitation claims for a total reimbursement of \$438,273.38
- Rehabilitation Project Status:
 - ✓ Construction Complete-29
 - ✓ Contracting/Construction Started-3
 - ✓ Construction Pending Land Rights-6
 - ✓ Planning & Design Underway-12

Operation & Maintenance

- Technical Assistance: Provided technical assistance for watershed O&M to 16 Conservation Districts:

Harmon County	Garfield County	Kiowa County
East Canadian County	Washita County	Dewey County
Payne County	Konawa	Grady County
Okfuskee County	McClain County	Garvin
Wagoner County	Noble County	Johnston County
Pawnee County		
- Conservation District O&M Plans & Priorities - \$22 million identified needs.
- Okie One-Call System: Monitor & troubleshoot system
- Intent-to-Drill System: Monitor & troubleshoot system
- DEQ Alerts: none
- DamWatch: Development and implementation
- Conservation District board meetings: Grady County
- OACD: Attended Area 3 and 4 meetings.
- Special Project Management: Hazard Classification Reviews; Emergency Action Plan Updates; Breach Inundation Mapping; Watershed Information Updates
- Watershed Aide Management: Konawa; Kiowa County; Murray County; Washita County; Garvin; Grady County
- Claims: Processed 25 watershed claims for a total reimbursement of \$21,621.88
- O&M Funding Requests:
 - ✓ This month: 2 requests reviewed; 2 requests approved for 2 Conservation Districts
 - ✓ To date: \$4,089,498.68 total amount allocated from bond funds; 54 Conservation District's assisted
 - ✓ To date: \$1,560,359.90 total amount unfunded O&M requests

Oklahoma Conservation Partnership Report

Natural Resources Conservation Service
100 USDA Ste 206
Stillwater, OK 74074
405.742.1204

November 2012

www.ok.nrcs.usda.gov

VISION: Productive Lands - Healthy Environment -- MISSION: Helping People Help the Land

NRCS and Choctaw Nation Partner to "Kick-off" American Indian Heritage Month

The Natural Resources Conservation Service (NRCS) recognizes and celebrates the many different cultures to which we have the opportunity to offer our services and programs to; including American Indians. This year NRCS partnered with the Choctaw Nation to "kick-off" American Indian Heritage month on November 9, 2012, at the Choctaw Nation Headquarters. The celebration featured an autograph signing of the NRCS 2012 American Indian Heritage poster. This year's winner of the poster contest was Choctaw member, Kathy Sturch. The title of the poster is *"Our Past, Present, and Future"* with the theme being *"Tell me and I'll forget. Show me and I may not remember. Involve me and I'll understand."* "Having the Choctaw Nation host the autograph signing to kick-off American Indian Heritage month was a honor," stated Dr. Crouch, National AI/AN SEPM. Representing NRCS were; Ann Colyer, Valerie Hannon, NRCS State Conservationist, Ron Hilliard, Cambra Fields, Oklahoma AI/AN SEPM and Dr. Crouch. Two signing took place; Choctaw Nation Headquarters and Choctaw Nation Community Center in Durant, Oklahoma.

INSIDE THIS ISSUE:

Biological Sciences

Engineering

Water Resources

Zone 1

Zone 3

Zone 4

Outreach



Left to Right:

Ron Hilliard, NRCS

Kathy Sturch, Choctaw Artist

Cambra Fields, NRCS



The Creation of American Indian Heritage Month: Did you Know

What started at the turn of the century as an effort to gain a day of recognition for the significant contributions the first Americans made to the establishment and growth of the U.S. has resulted in a whole month being designated for that purpose.

The first American Indian Day in a state was declared on the second Saturday in May 1916 by the governor of N.Y. Several states celebrate the fourth Friday in September. In Illinois, for example, legislators enacted such a day in 1919. Presently, several states have designated Columbus Day as Native American Day, but it continues to be a day we observe without any recognition as a national legal holiday. In 1990 President George H. W. Bush approved a joint resolution designating November 1990 "National American Indian Heritage Month." Similar proclamations have been issued each year since 1994.



Ecological Sciences Review - submitted by Steve Glasgow



Ecological Sciences welcomes new Staff Member

... Mike Sams

Mike is a native Oklahoman. He grew up in Seminole County.

Mike received a B.S. and an M.S. from Oklahoma State University. His thesis study was on white-tailed deer demographic, physiologic and immune response to overpopulation. After completing his masters, he worked for the University of Arkansas-Monticello coordinating data collection on breeding bird populations and habitat associations within the Ouachita National Forest. After one year with UA-Monticello, he was hired by the Oklahoma Department of Wildlife Conservation (ODWC) and worked for ODWC for 16 plus years. During his employment with ODWC, he worked as Biologist over two Wildlife Management Areas in southeast Oklahoma and as the Upland Game Biologist. As the Upland Game Biologist he had the opportunity to work with NRCS in establishing local emphasis areas for quail habitat restoration under EQIP. For the past six years he served as ODWC's Private Lands Biologist working cooperatively with NRCS, FSA and FWS on issues related to upland wildlife habitat management and he administered ODWC's Wildlife Habitat Improvement program.

Mike will continue his work on issues related to wildlife as the new Biologist on the ECS staff in the Stillwater State Office. He will provide technical support for Fish and Wildlife conservation matters for NRCS programs within the state.

Engineering Review - submitted by Chris Stoner

2012 Engineer of the Year Award

Charlie Colvin, Resource Engineer at the Clinton Technical Service Office was recently named the Oklahoma NRCS Engineer of the Year for 2012. Chris Stoner, State Conservation Engineer, presented Mr. Colvin with the honor at the Resource Engineers Meeting on November 7. He received an engraved white marble paperweight in the shape of Oklahoma and his name was also added to a plaque that is displayed just outside of Mr. Stoner's office door.

The Oklahoma NRCS Engineer of the Year is selected by Oklahoma NRCS State Office engineering staff based on engineering leadership, work load, quality of work and character. Mr. Colvin and his staff provide engineering leadership and technical assistance to 12 counties in southwest Oklahoma. These 12 counties require a wide range of knowledge in erosion control, water conservation, agricultural waste management and watershed operations.


Mr. Colvin has been very busy addressing erosion control following recent construction activities on 4 flood water retarding structures. He has also provided quality engineering technical and design assistance to the Anadarko Field Service Center on the Sugar Creek Watershed to address significant soil erosion and flood prevention infrastructure damage that occurred during Tropical Storm Erin in 2007.



Charlie Colvin, Resource Engineer

New Project Engineer at Stillwater Watershed Office

Brian Dillard has been selected for the Project Engineer position for the Stillwater Watershed Office effective November 4, 2012. Brian began his career with the NRCS in June 2006 in Lubbock, TX. Prior to working full time for the NRCS, he graduated in May 2006 from Oklahoma State University with a Bachelor of Science degree in Biosystems and Agricultural Engineering, along with a minor in Soil Science. While attending college Brian interned three summers with the USDA-NRCS at Gainesville, Sulphur Springs, and Lubbock. In August 2009, Brian transferred to Oklahoma as a Design Engineer on the State Design Staff and has been in that capacity since. He is married to his wife Cheryl and they have one son, Tad, who is 15 months old.



Water Resources Review - submitted by Bill Porter**Status of Oklahoma Watershed Rehabilitation Projects as of 10-17-12**

Watershed	Dam No.	County	Conservation District	Status
-----------	---------	--------	-----------------------	--------

In Planning

Rock Creek	15 & 16	Murray	Murray County CD	Estimated completion 12-1-12
------------	---------	--------	------------------	------------------------------

Planning Completed - Awaiting Design

Sallisaw Creek	32	Sequoyah	Sequoyah County CD	Pending Landrights
----------------	----	----------	--------------------	--------------------

In Design

Quapaw Creek	15M	Lincoln	Lincoln County CD	Pending
Barntiz Creek	11	Dewey	Dewey County CD	Estimated completion 8-15-13
Barnitz Creek	5	Dewey	Dewey County CD	Estimated completion 9-15-13
Fourche Maline	7M	Latimer	Latimer County CD	Estimated completion 9-15-14
Cottonwood Creek	16	Canadian	East Canadian CD	Estimated completion 10-15-13
Cobb Creek	3	Washita	Deer Creek CD	
Upper Black Bear	62	Noble	Noble County CD	
Sallisaw Creek	29	Sequoyah	Sequoyah County CD	

Planning & Design Completed - Awaiting Construction

Cottonwood Creek	54	Logan	Logan County CD	Pending Landrights
Sallisaw Creek	34	Sequoyah	Sequoyah County CD	Pending Landrights
Sallisaw Creek	33	Sequoyah	Sequoyah County CD	Pending
Ft Cobb Laterals	10	Caddo	South Caddo County CD	Estimated start 4-1-13
Barntiz Creek	1	Dewey	Dewey County CD	Estimated start 4-1-13
Sallisaw Creek	28	Sequoyah	Sequoyah County CD	
Sallisaw Creek	30	Sequoyah	Sequoyah County CD	

Under Construction

Caney-Coon Creek	2M	Coal	Coal County CD	Estimated completion 2-1-13
Sallisaw Creek	26	Adair	Adair County CD	Estimated completion 4-15-13
Upper Clear Boggy	34	Pontotoc	Pontotoc County CD	Estimated completion 2-15-13 *ARRA

Rehabilitation Completed

Sandstone Creek	16A	Roger Mills	Upper Washita CD
Barnitz Creek	14	Dewey	Dewey County CD
Mill Creek	18	Johnston	Johnston County CD
Double Creek	1,2,3,4,5,6	Washington	Caney Valley CD
Cavalry Creek	6	Washita	Washita County CD
Sandstone Creek	12,17A	Roger Mills	Upper Washita CD
Sergeant Major Creek	1,2	Roger Mills	Upper Washita CD
Cobb Creek	2	Washita	Deer Creek CD
Sallisaw Creek	15,16,20	Adair	Adair County CD

Water Resources cont...

Status of Oklahoma Watershed Rehabilitation Projects as of 10-17-12

Watershed	Dam No.	County	Conservation District	Status
Rehabilitation Completed				
Big Wewoka Creek	29	Seminole	Seminole County CD	
Cottonwood Creek	17	Canadian	East Canadian CD	
Sallisaw Creek	18M	Adair	Adair County CD	*ARRA
Sugar Creek	L-43	Caddo	West Caddo County CD	*ARRA
Upper Clear Boggy	35	Pontotoc	Pontotoc County CD	*ARRA
Cobb Creek	1	Washita	Deer Creek CD	
Upper Clear Boggy	36	Pontotoc	Pontotoc County CD	
Cottonwood Creek	15	Kingfisher	Kingfisher County CD	Decommission *ARRA
Turkey Creek	9	Washita	Washita County CD	
Upper Clear Boggy	33	Pontotoc	Pontotoc County CD	*ARRA
Sugar Creek	L-44	Caddo	South Caddo County CD	*ARRA

*American Recovery
Reinvestment Act

Zone 1 Review - submitted by Lanny Miller

OKLAHOMA COUNTY – OKC Field Service Center

Becky Inmon District Secretary, Don Bartolina District Manager and Grayson Fields NRCS Conservation Technician participated in the district sponsored Natural Resource Day with Sunset Elementary on October 17, 2012, at the Lake Arcadia Education area. There were 100 fifth grade students that participated. Stations were set up for activities for Project Wet, Project Wild, Forestry and Fishing. Also involved was Jeri Irby, the new environmental education staff member for the Forestry Department. She used a new program with the students and implemented some Project Learning Tree materials. Volunteers from the Wildlife Department assisted with the fishing clinic and volunteer John Samuel led students in the Project WILD activity.

Students took home Project WET materials and the journals they made during the forestry session.



Don Bartolina Red hat!

Becky
Inmon
Green
shirt



Zone 1 Review cont.....

CANADIAN COUNTY – El Reno Field Service Center

On October 24, East Canadian County Conservation District (ECCCD) and Canadian County NRCS teamed up with the State and Federal wildlife services to remove and relocate prairie dogs from a flood control site spillway within Canadian County to the Washita Wildlife refuge in Butler, Oklahoma. The prairie dogs had not yet reached the back toe of the dam, but were quickly approaching it and needed to be removed. ECCCD District Manager, Erica Armstrong, contacted ODWC Biologist, Larry Wiemers, who made a site visit and provided several recommendations and options. Armstrong then contacted Amber Zimmerman, Manager of the Washita National Wildlife Refuge, who expressed an interest in relocating the prairie dogs to the refuge. With that, Armstrong and Zimmerman made a plan to relocate all the prairie dogs to their wildlife refuge in Butler, Oklahoma.

Staff from the Washita National Wildlife refuge as well as the Wichita Mountain National Wildlife refuge banded together to help foam out the prairie dogs from their homes. The two teams, along with Wiemers, Armstrong and NRCS field staff worked from 10 AM to 7 PM to capture 58 prairie dogs from the site. The process was interesting as Wildlife Biologists used fire trucks with foaming nozzles to pump foam into the holes, forcing the prairie dogs out where they could be captured by hand and put into cages.

After the capture they were transported to the Washita Wildlife Refuge in Butler, OK and released on Friday, October 26th, 2012. Armstrong attended the release and reported back that all 58 dogs were alive and made it to their new homes. Our efforts were a success and we are happy to report that they're doing well in their new environment. Another example of working with our partners in conservation to preserve our Natural Resources.



ODWC Biologist Larry Weimers and Washita Wildlife Refuge manager Amber Zimmerman transport captured Prairie dogs to a holding trailer



Wildlife Biologists from the Wichita Mountain Wildlife Refuge use fire hose foamers to force Prairie dogs out of their holes




Noodling for prairie dogs - Wildlife Biologist TJ Lowder reaches into the foam for a prairie dog that temporarily emerged then returned into the hole

Zone 3 Review - submitted by Stacy Riley

Cleveland, Garvin, and McClain NRCS Participate at Fall Cattle Conference


On October 24th, Cattle Producer's Associations from Cleveland, Garvin and McClain Counties conducted their bi-annual Fall Cattle Conference in Wayne, OK. 62 cattlemen and women learned about the following topics: Cattle Market Update; Marshall Wheat Research; Nitrates and Prussic Poisoning; Weather Insurance; Cow/Cattle Operations and Herd Health. The OSU extension offices from all three counties helped organize the event. Brandon Chandler and Carol Crouch represented NRCS with a display booth and provided information about NRCS programs/services and State cost-share programs. The producers received numerous fliers and brochures, including the USDA Claims Process for Hispanic and Women Farmers.



NRCS Partners with American Indian Science and Engineering Society (AISES) to Reach American Indian Students Pursuing Careers in STEM

The NRCS recruiting cadre achieved tremendous recruitment success for the Agency at the 34th annual American Indian Science and Engineering Society (AISES) conference. The AISES conference was held in Anchorage, Alaska on November 1 through November 3, 2012. This year's conference theme was *Adaptability*. NRCS participated as a Lapis sponsor for the conference. Robert Jones, Alaska State Conservationist and NRCS cadre members, received the NRCS recognition award for the Agency at the AISES Gemstone Reception. NRCS was also recognized and honored for their sponsorship during the conference Opening Ceremonies, Closing Ceremonies and Honor Banquet. This conference attracted over 2,918 attendees, college students from 173 Tribal Colleges and Universities from across the Nation and 116 high school students. NRCS provided the Nation's brightest and finest American Indian and Alaska Native college students with information on the new Pathways opportunities. Cadre members handed out 300 of the NRCS 2012 American Indian/Alaska Native (AI/AN) Heritage posters and Pathway flyers.

NRCS cadre members; Nathaniel Todea, Dr. Carol Crouch, Rose Webb, David Elliott, Levi Montoya and Seanna Sparks presented two professional and student concurrent sessions on November 3.



Zone 4 Review submitted by Jamey Wood

HASKELL COUNTY – Stigler Field Service Center

On November 8 the Stigler NRCS assisted the Haskell County Conservation District conduct its **31st Annual Bankers Conservation Awards Program**. There were 100 in attendance, including Ron Hilliard, NRCS State Conservationist, at the event held in the Stigler Kiamichi Technology Center. Conservation award plaques were presented to three conservation district cooperators for outstanding accomplishments in performing conservation activities. Awards were also presented to first place winners of Haskell County youth poster, speech, and essay contests. Pictured below is a photo of attendees enjoying a delicious Mexicana meal before the awards presentations.



LeFLORE COUNTY – Poteau Field Service Center

The **Southeast Oklahoma Women and Hispanic Ag Conference** was held at the Choctaw Center in Poteau on November 5. The meeting, put together through the partnership between LeFlore County FSA, NRCS, and the Conservation District, was well attended with speakers presenting on Forage Recovery after Drought (Dr. Daren Redfearn - OSU), Risk Management/Crop Insurance Programs (Debra Bouziden, State Director, Risk Management), Rural Development Programs (Ryan McMullen, State Director, Rural Development), and the Women and Hispanic Claims Process (Ryan McMullen, State Director, Rural Development).



Monte Anderson, CED, FSA introducing speakers




Raul "Ray" Hinojosa discussing programs and various grasses with a Laotian producer

Zone 4 Review cont.....

MCCURTAIN COUNTY - Idabel Field Service Center

Clouds of white smoke filled the November sky as a successful **prescribed burn** took place in southern McCurtain County. USDA Natural Resources Conservation Service (NRCS) employees, combined with Oklahoma Department of Wildlife (ODWC) employees helped landowner, Mr. Merrill Harkey of Idabel, conduct the prescribed burn to prepare the site for tree planting and construction of **WRP practices**. The burn was part of an overall conservation plan to develop the 200 acre WRP site. Eight (8) NRCS and three (3) ODWC employees took part in the all day effort. "The burn was very successful in removing the unwanted vegetation and at the same time served as a great training event for our NRCS employees" said John Mustain, NRCS State Forester. The landowner was very impressed with the professionalism and skills of the NRCS/ODWC staff in conducting the burn. "I really appreciate the willingness of the Oklahoma NRCS employees to come and help out with the burn" said Scott Pace District Conservationist, Idabel NRCS.




Durant Soil Conservationist, Jordan Green assists backfire lighting



Outreach Review - submitted by Gilbert Guerrero

Inaugural Chili Cookoff

There was a great turnout for the Inaugural USDA chili cookoff for the CFC campaign. There was a total of 9 contestants and 10 different Chili's to sample. The winner was Shelly Bilderback, Outreach FSA. Connie Fitzpatrick, NRCS received 2nd place and Kenny Hitch, NRCS was the 3rd place winner. The auction was very entertaining with great items up for action! Homemade pies, baked by Sharla Goforth, NRCS, handmade and fabric dyed scarfs make by Becky Hickman, NRCS and many other items. Thanks to Janette Jensen, NRCS, for bringing ice cream. Overall \$869 was raised for The Wings of Hope in Stillwater.



Terry Kinzie, NRCS, Duck Chili!!



Auctioneers! Greg Scott and Tom Lucas, NRCS



Chili Sampling